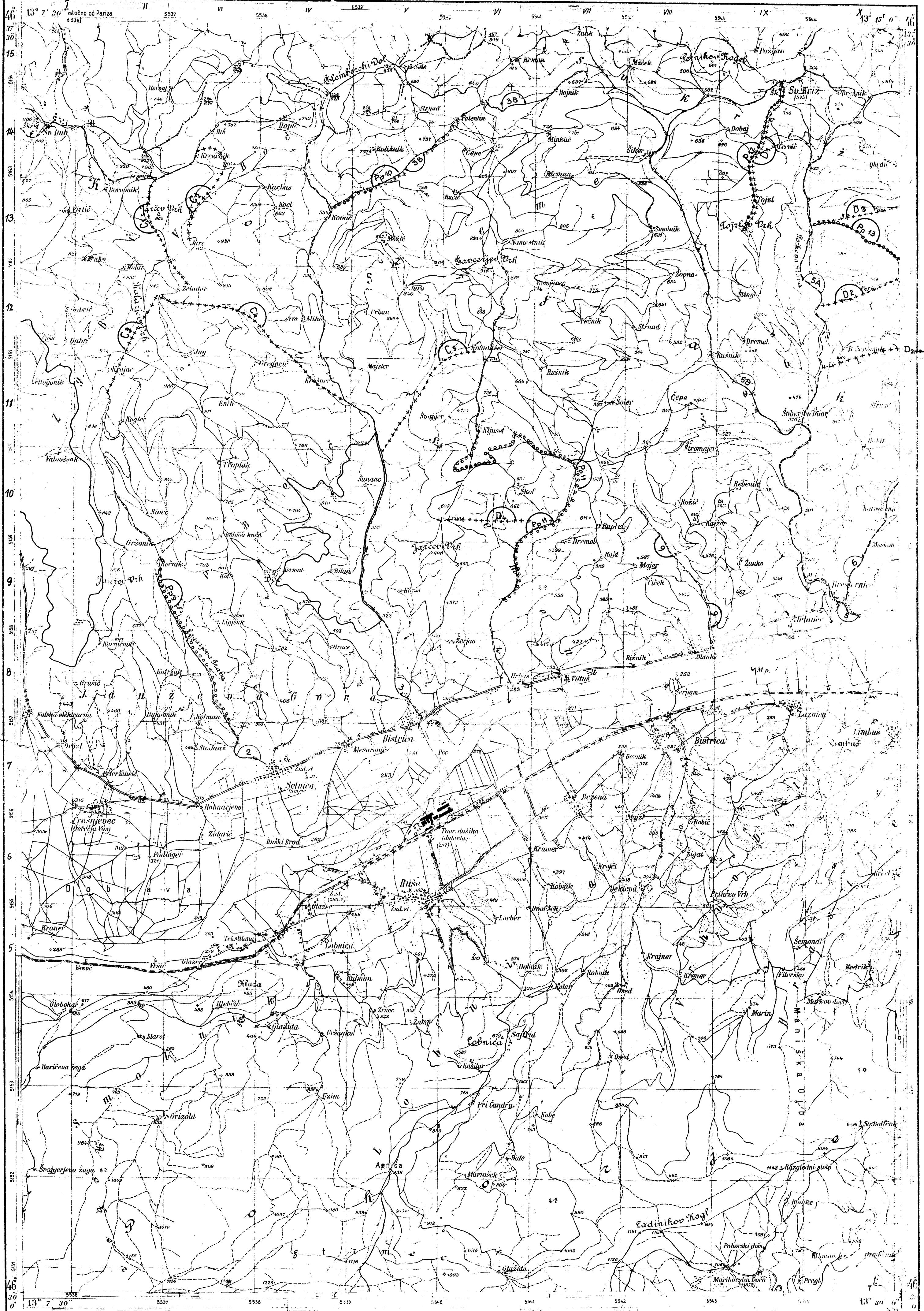
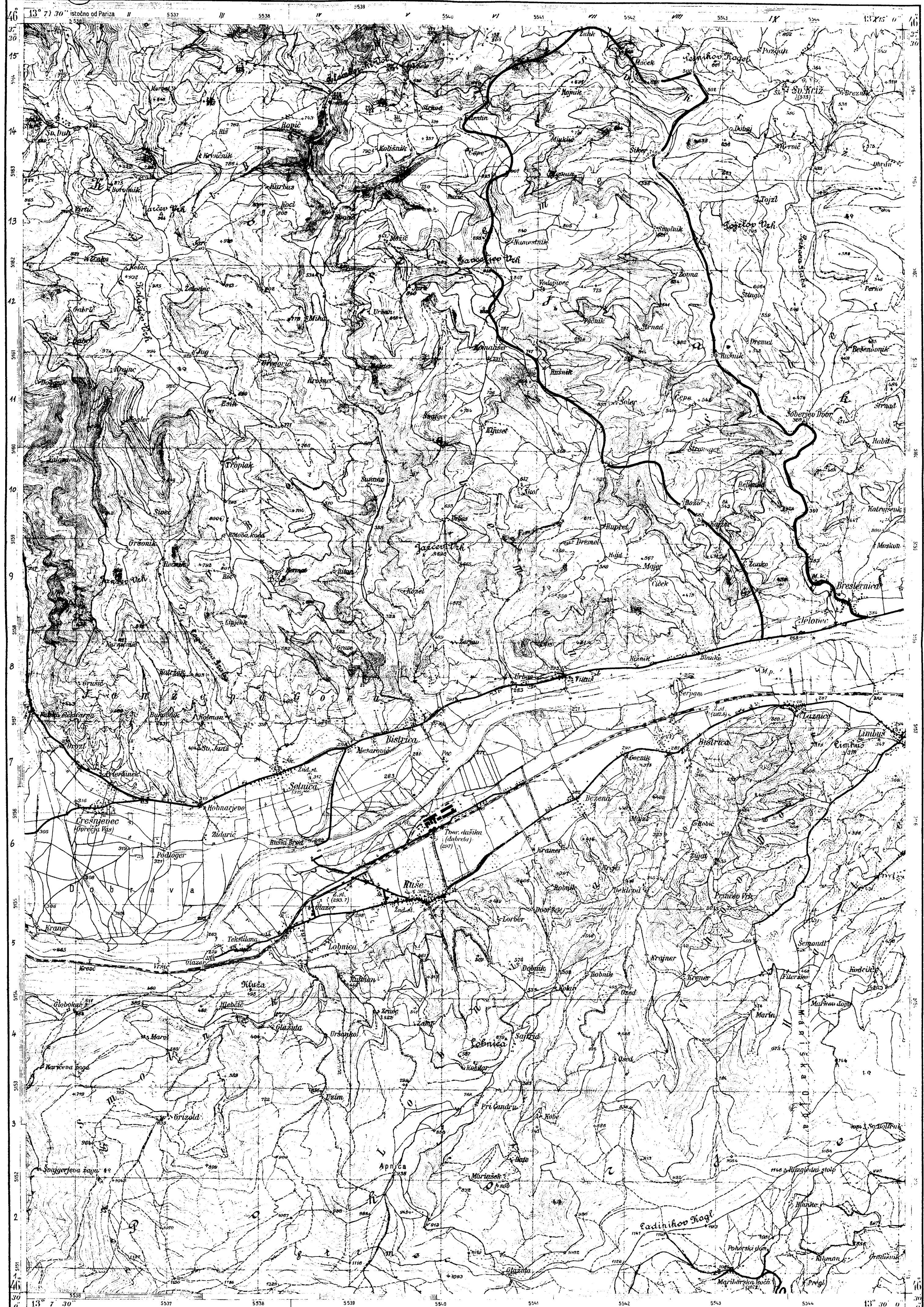


KOZJAK  
KARTE IN GRAFIKONI

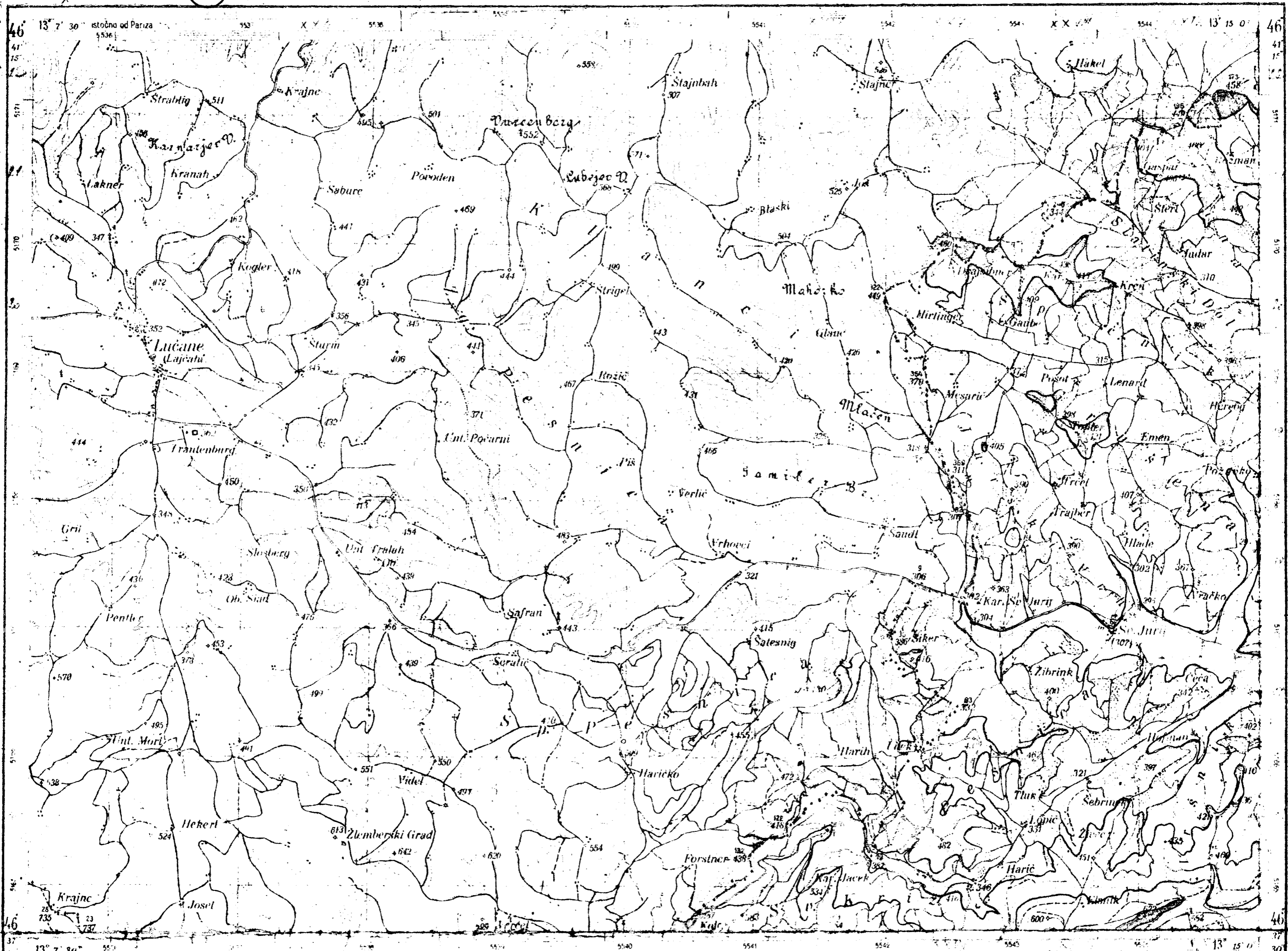
Ozajidne kopije 1 : 25 00 0  
Karte 68/I, 68/II, 68/III  
Polkarta 38/II

14





Družica - Koroška

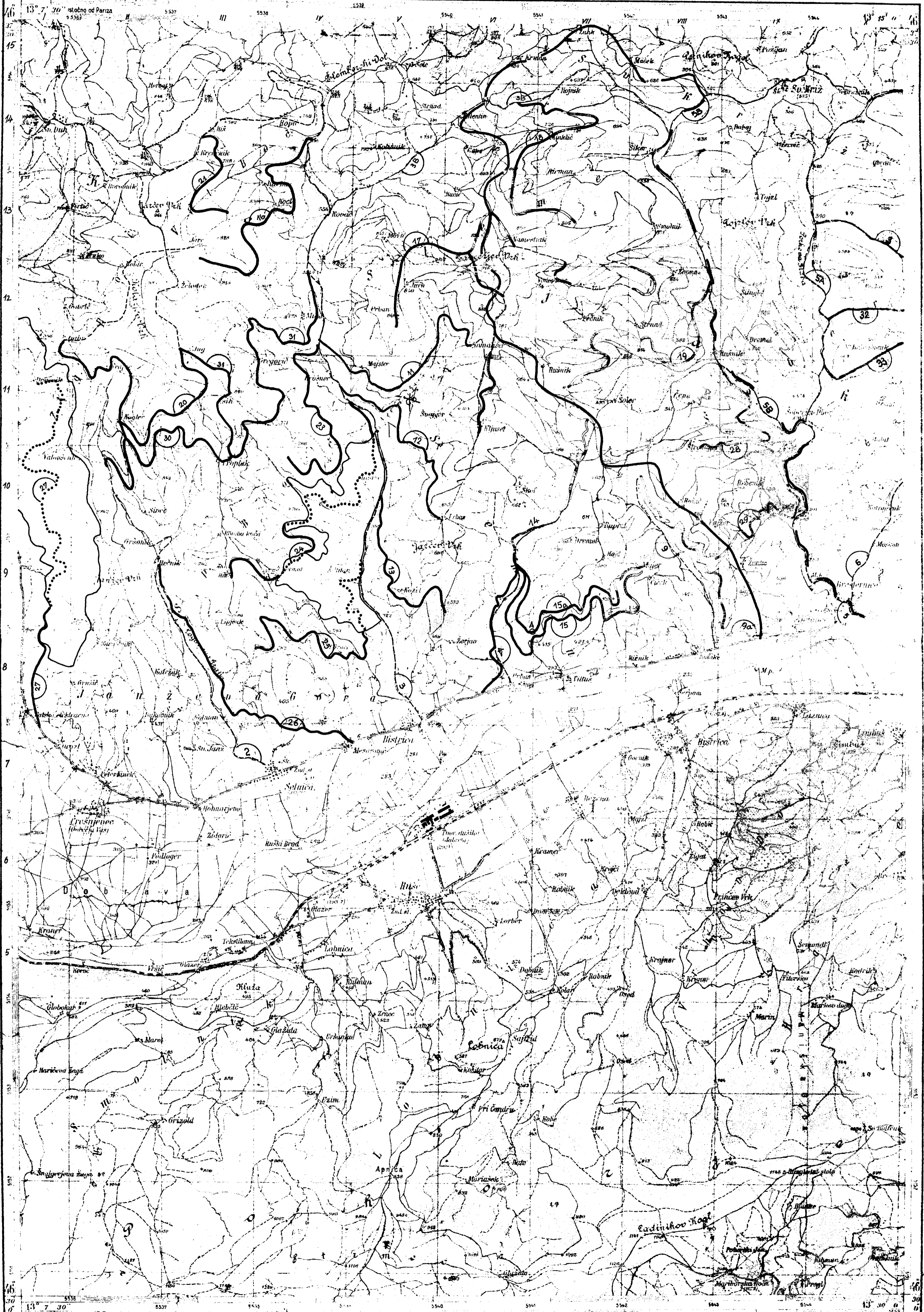


Ozalidne kopije 1 : 25 000

Karte 66/I, 66/II, 66/III

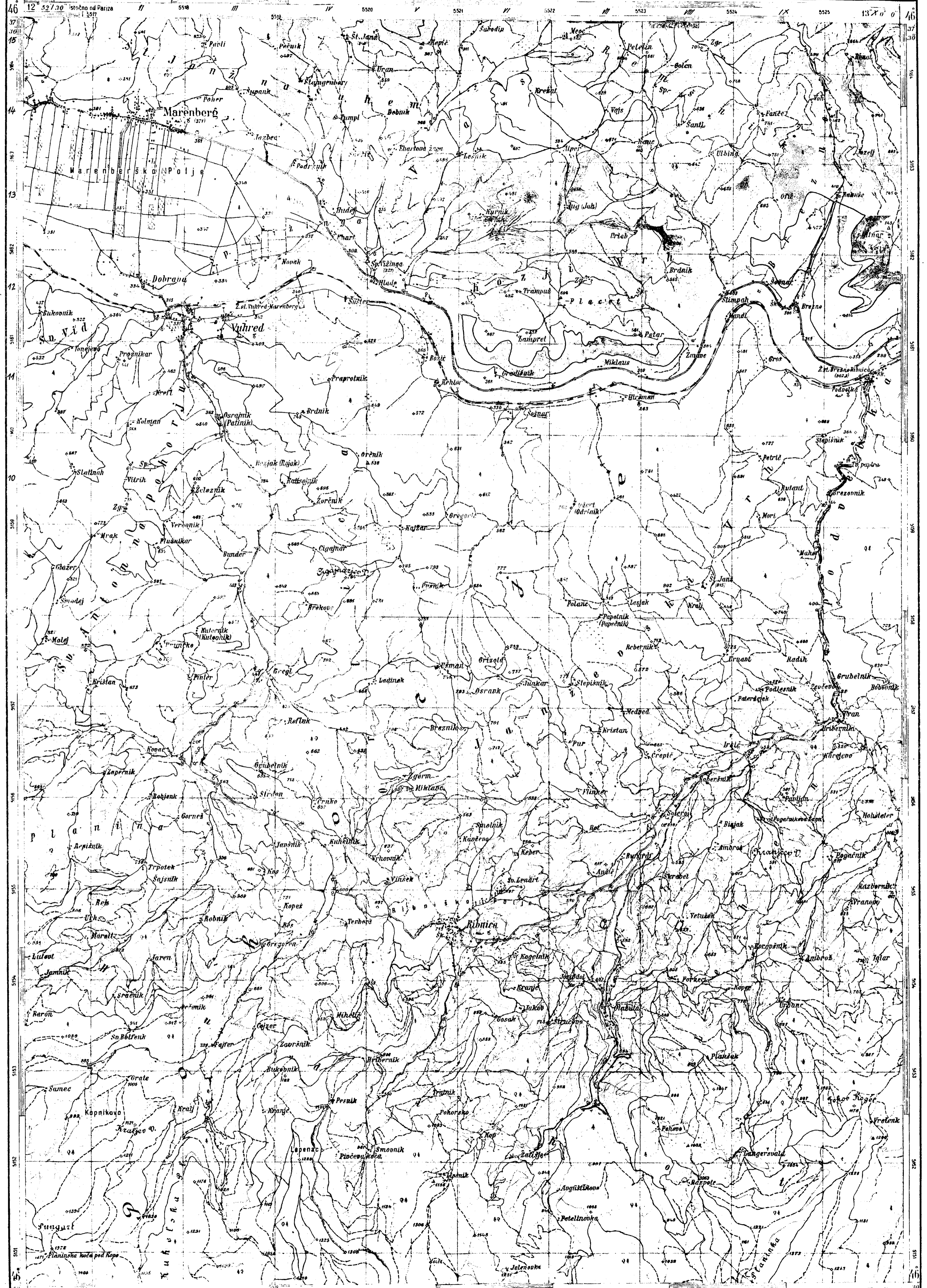
Polkarte 36/I, 36/II, 36/III

*R*

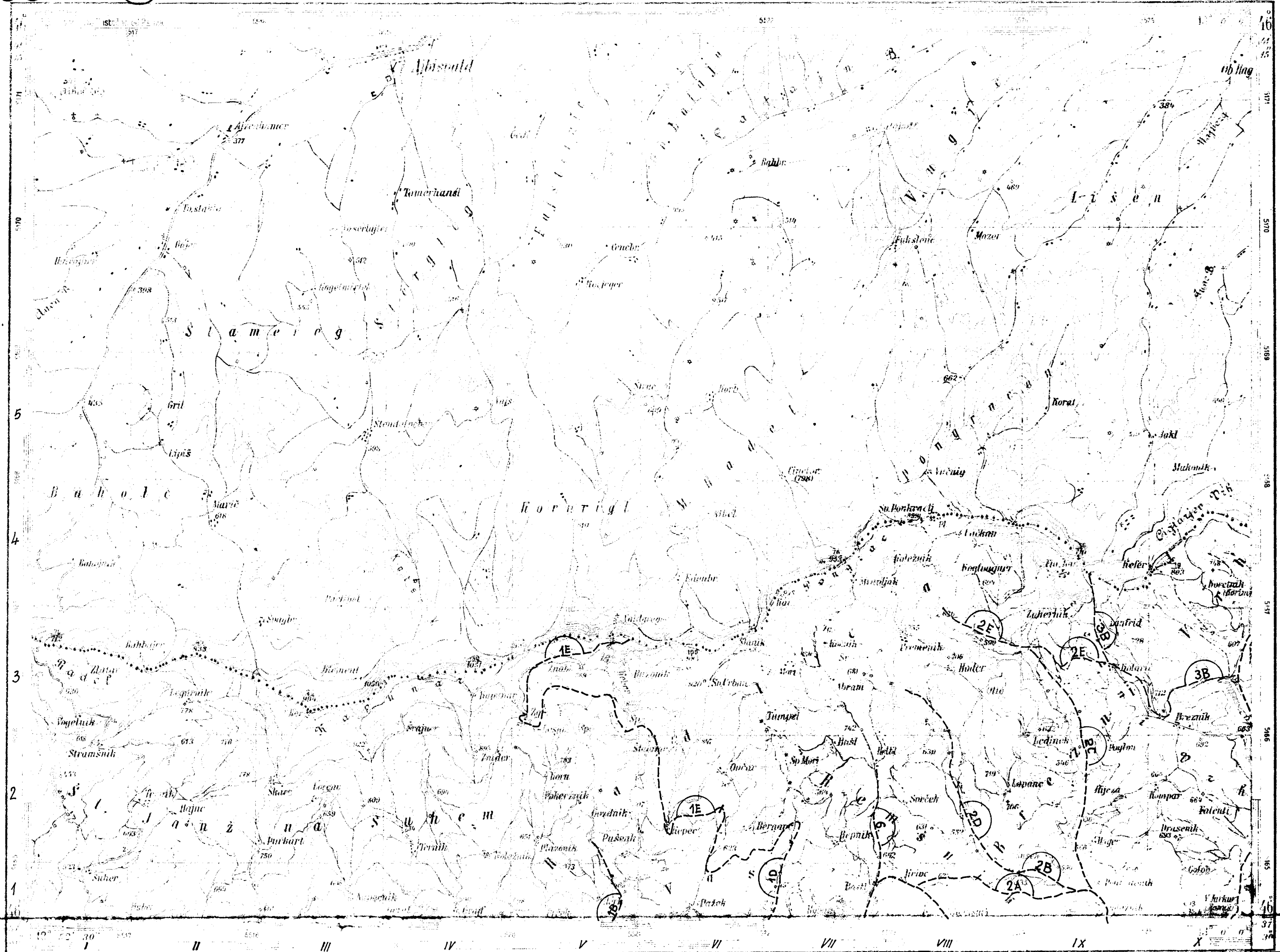












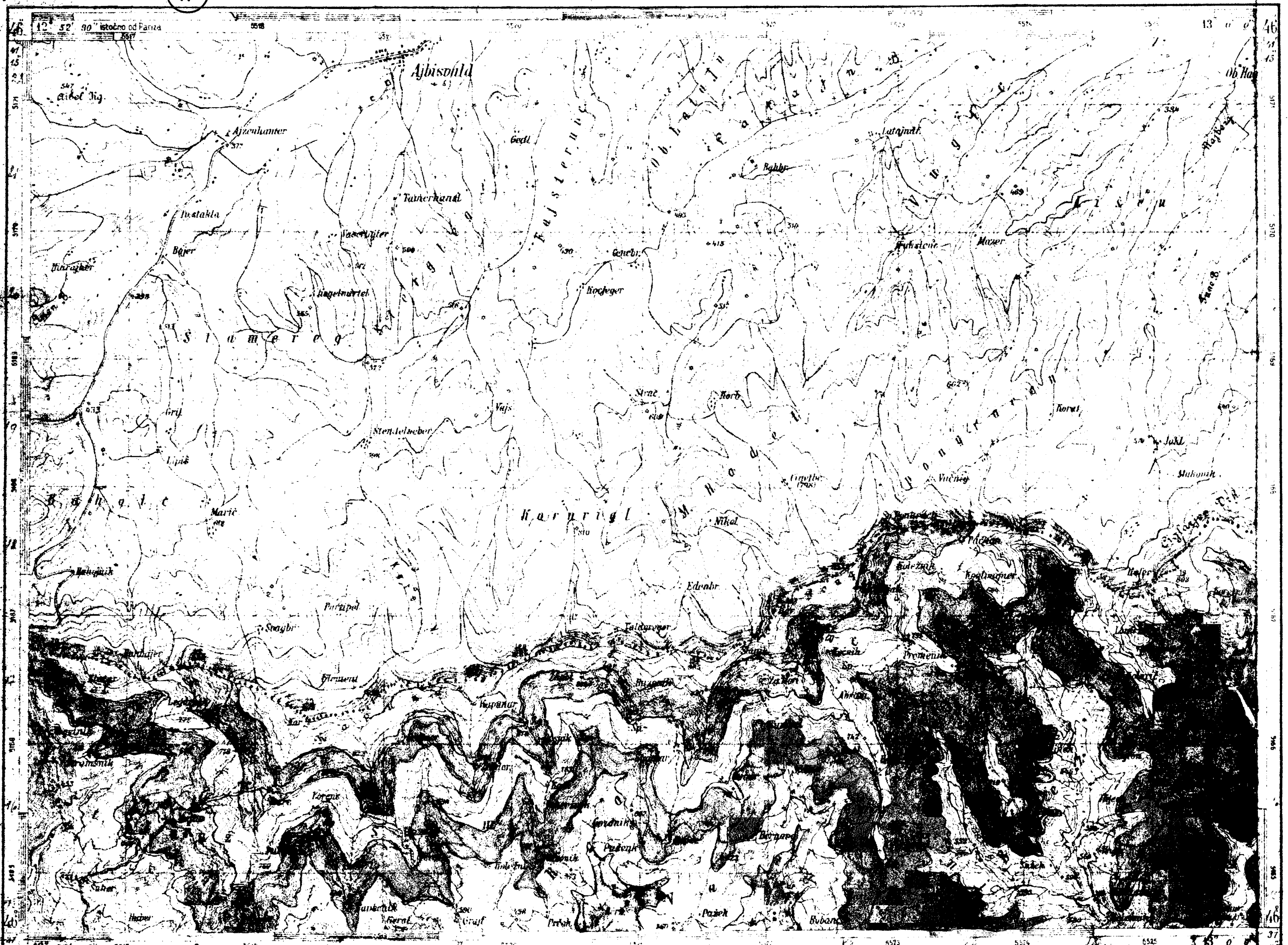
36

3 72  
CTd

36 (II) K

SLOVENJGRADec

4-b



12° 52' 00" istočno od Pariza

13 0 0

12° 52' 00" 5517

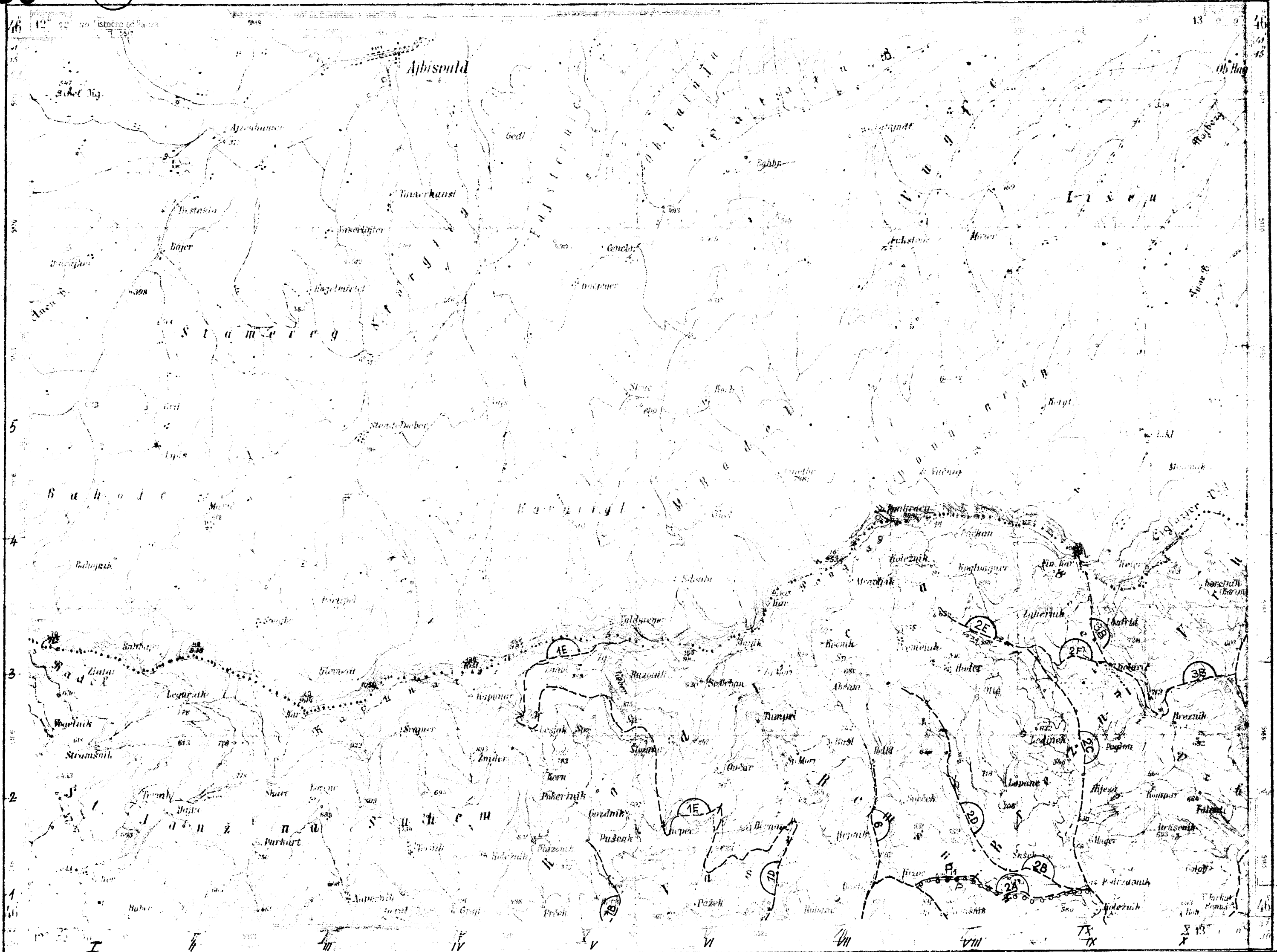
5523

5526

5525

13 0 0

3 4  
c c  
① K

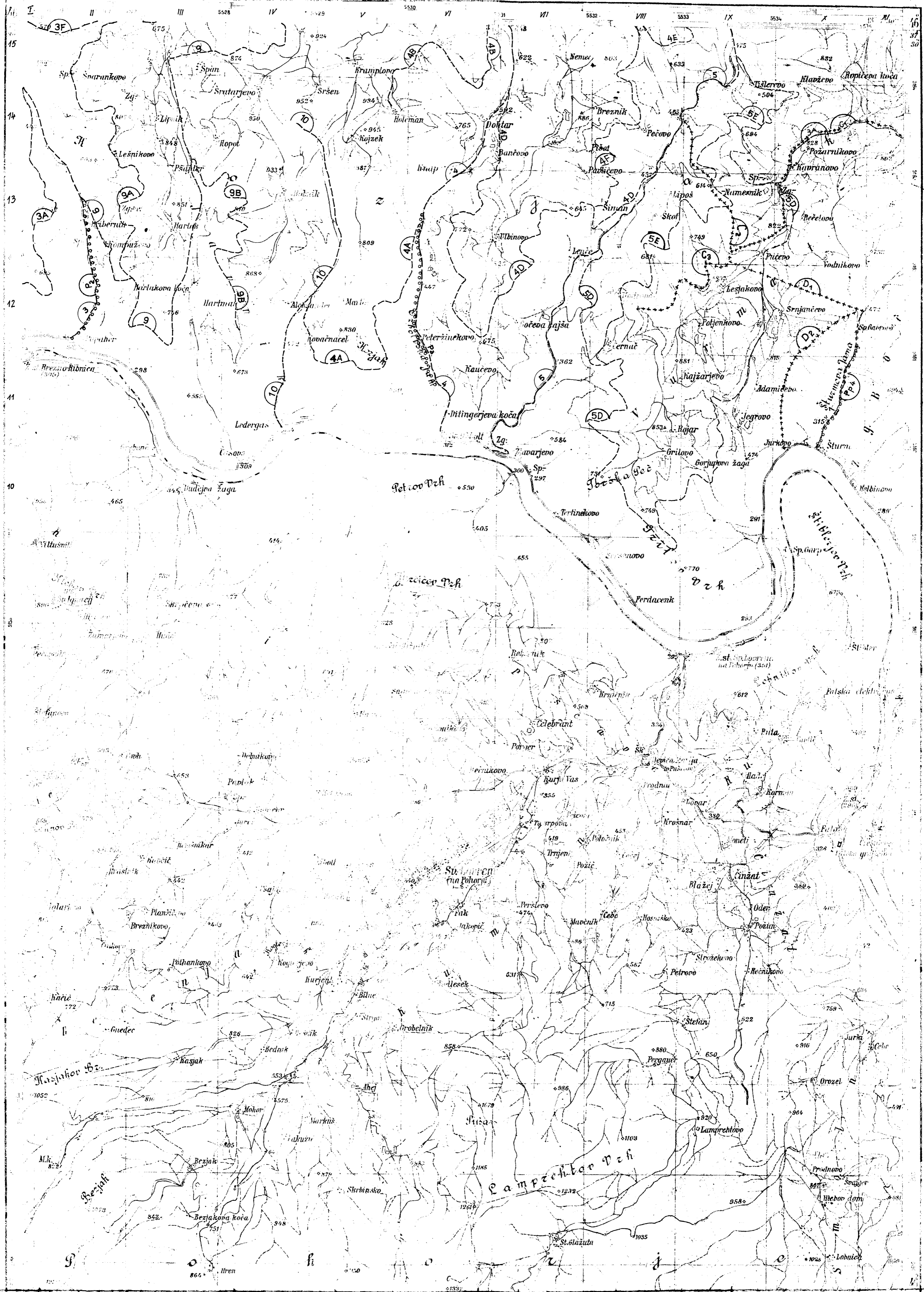


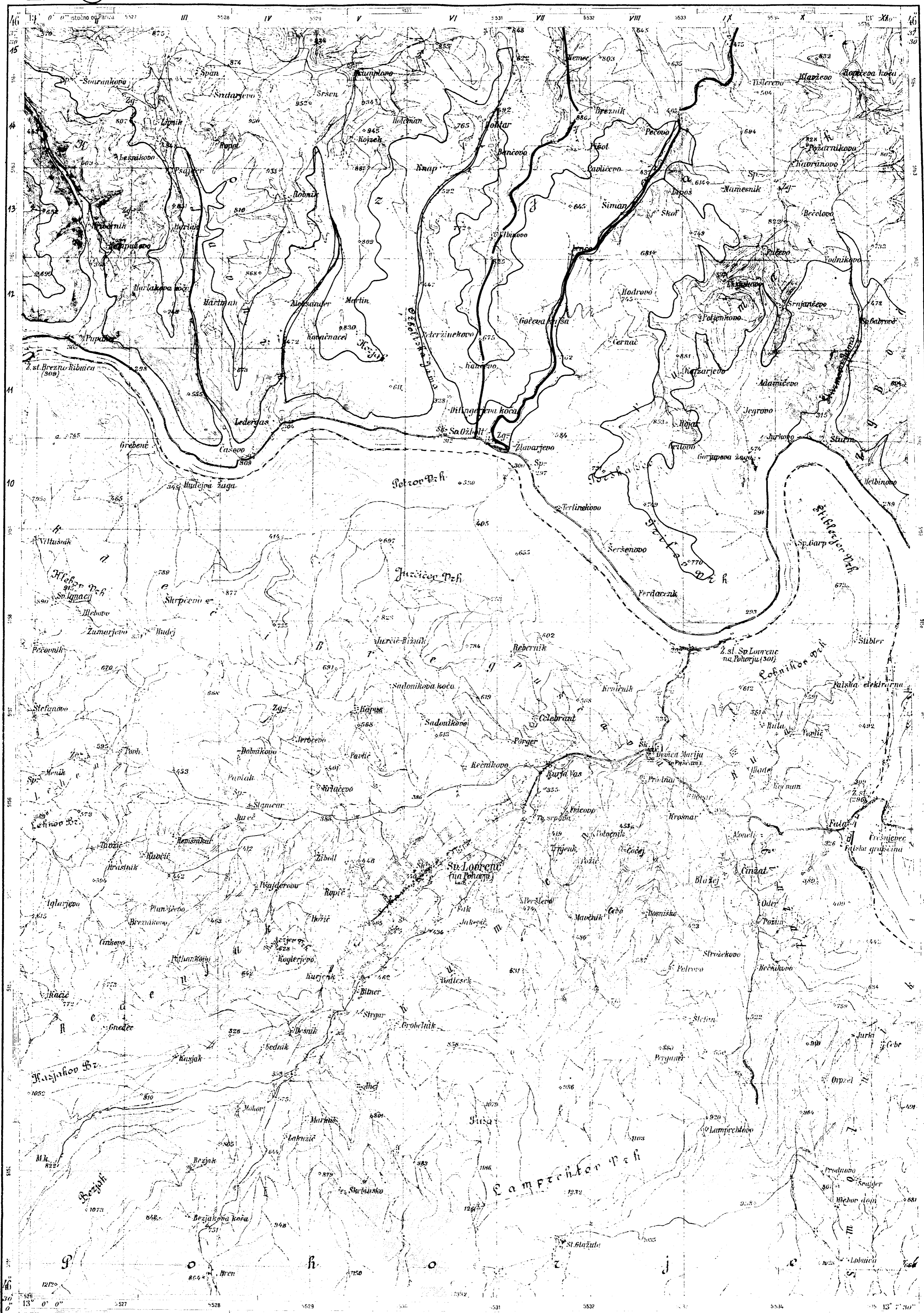
Ozalidne kopije 1:25 000

Karte 67/I, 67/II, 67/III

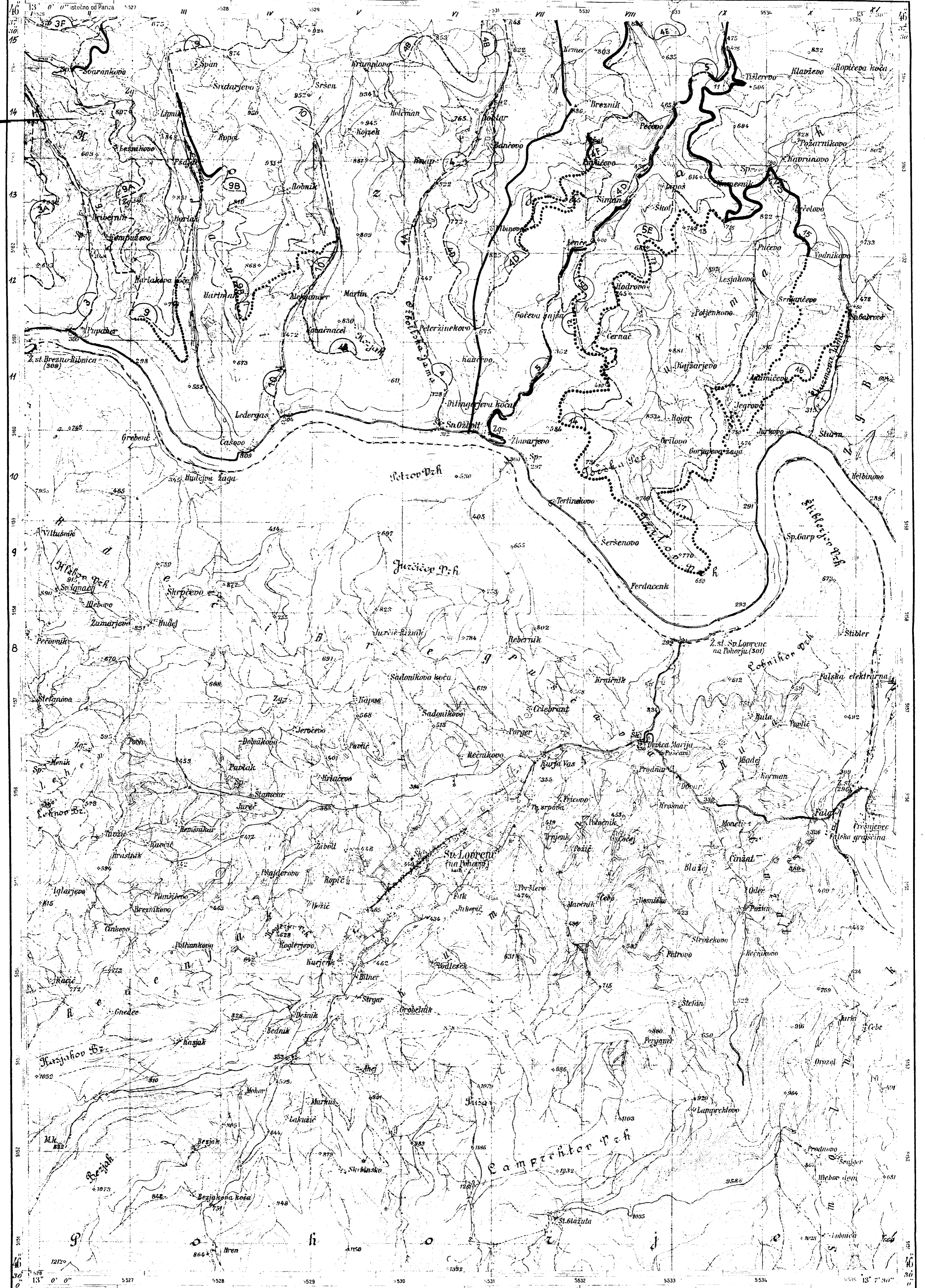
Polkarte 37/I, 37/II, 37/III

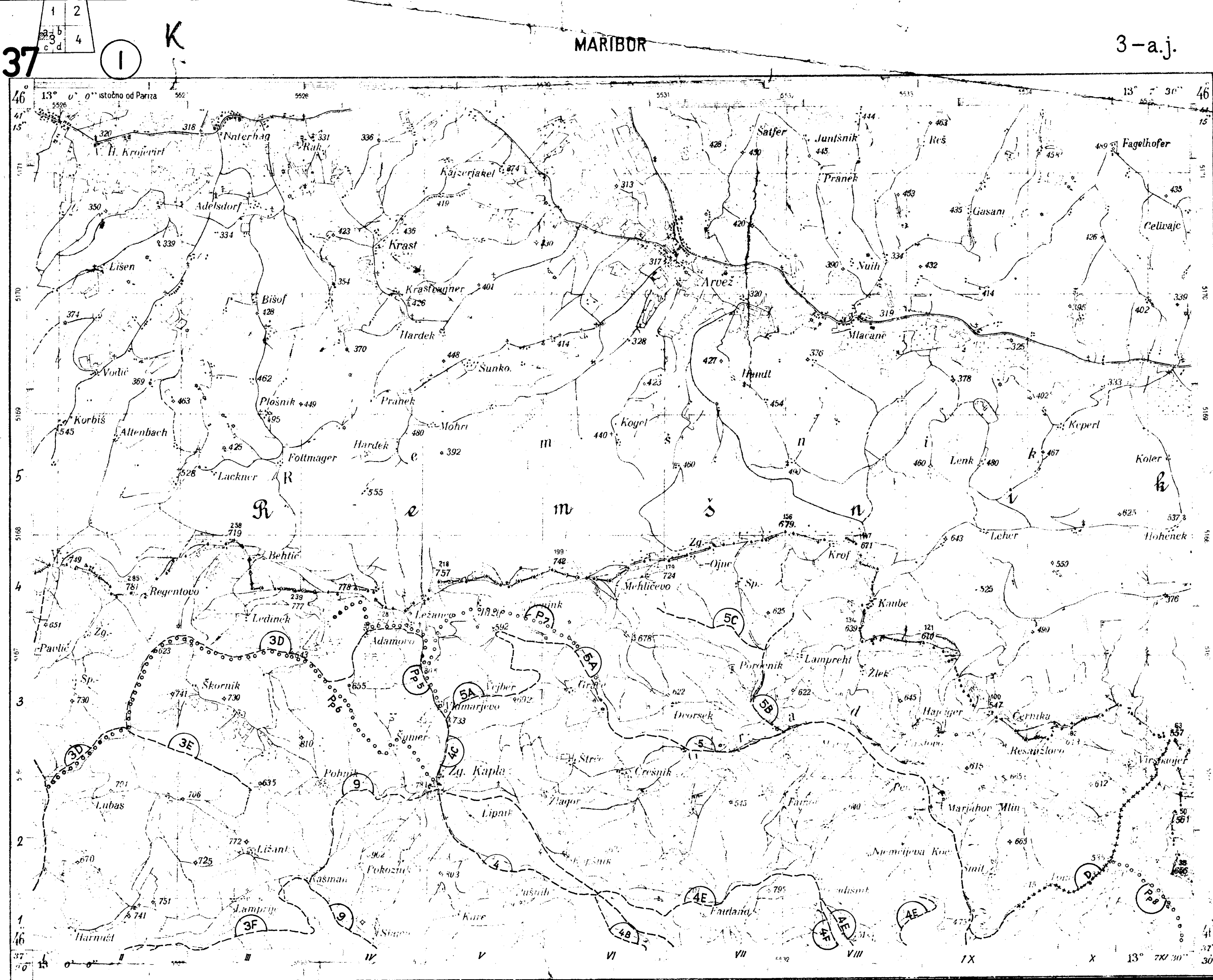
K

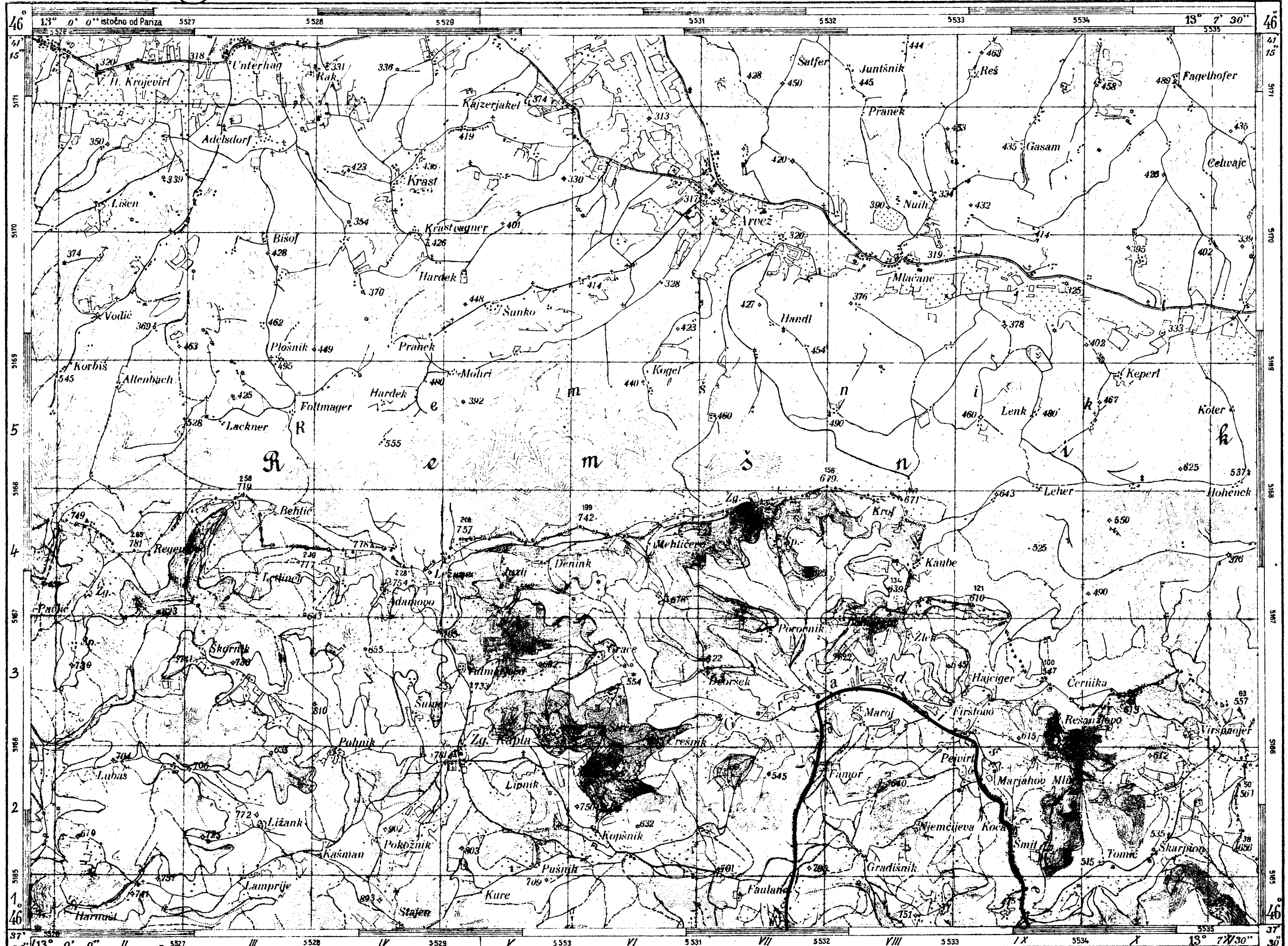


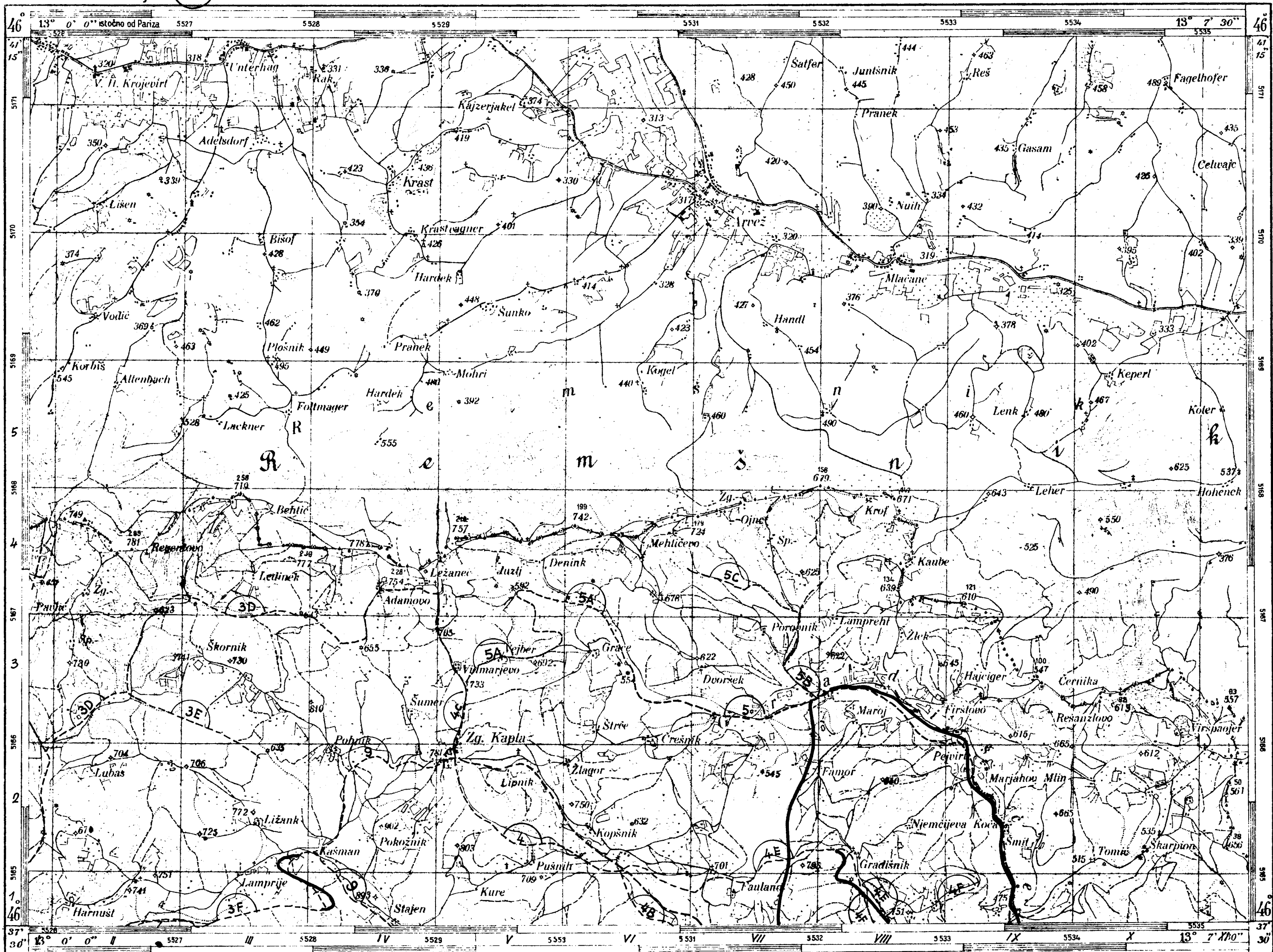








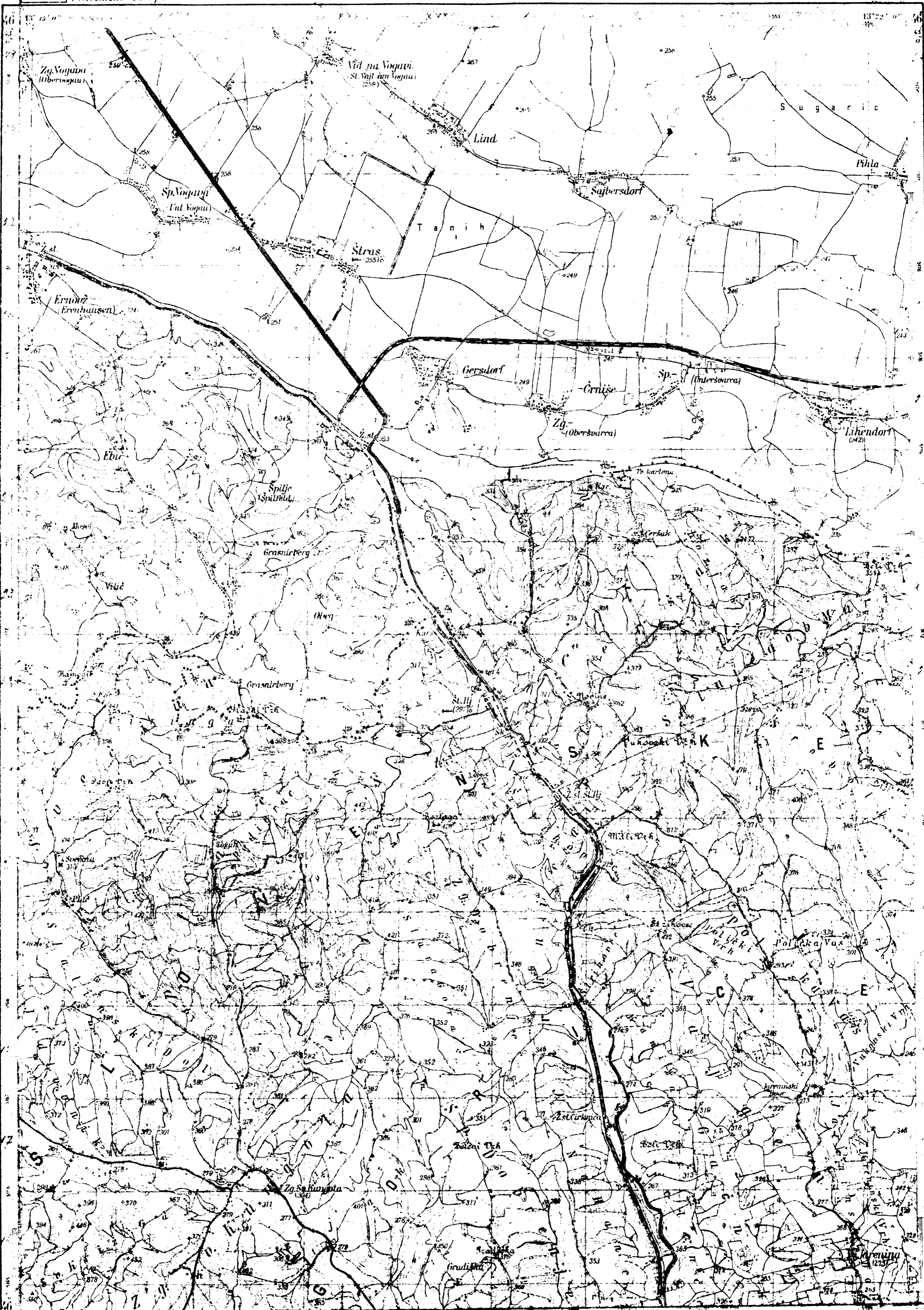


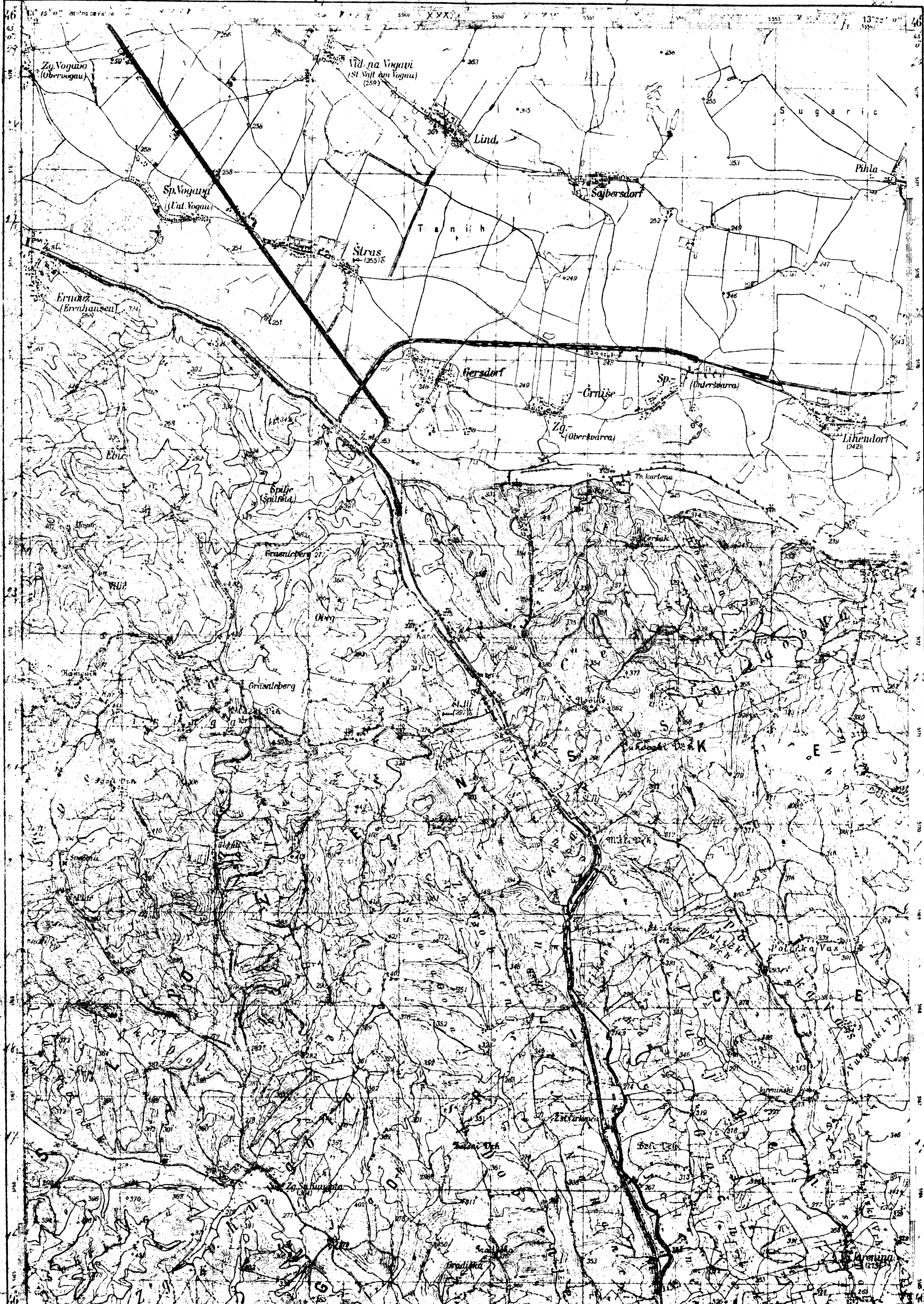


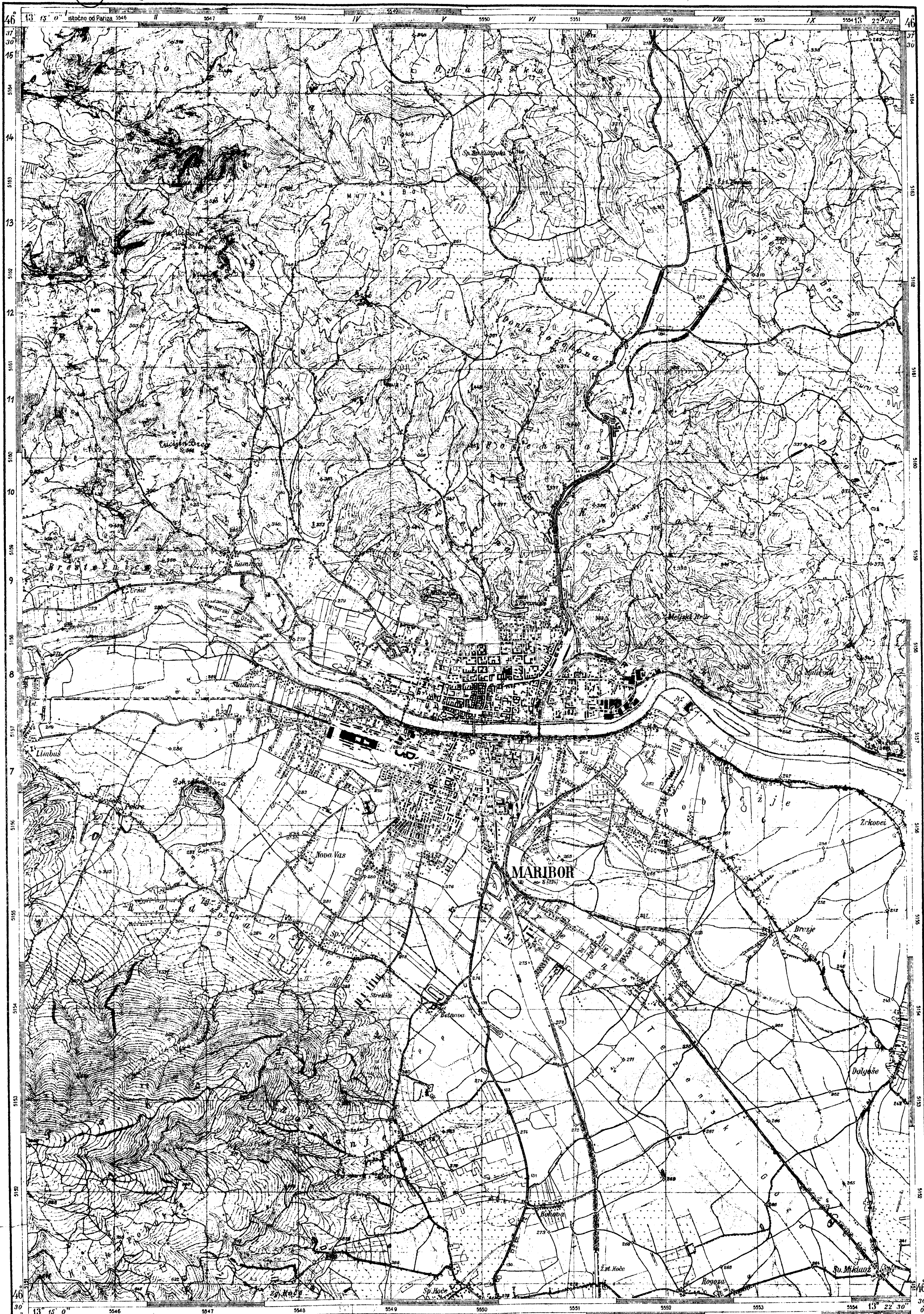
Ozalidne kopije 1:25 000  
Karte 69/I, 69/II, 69/III  
Polkarti 39/II, 39/III

K

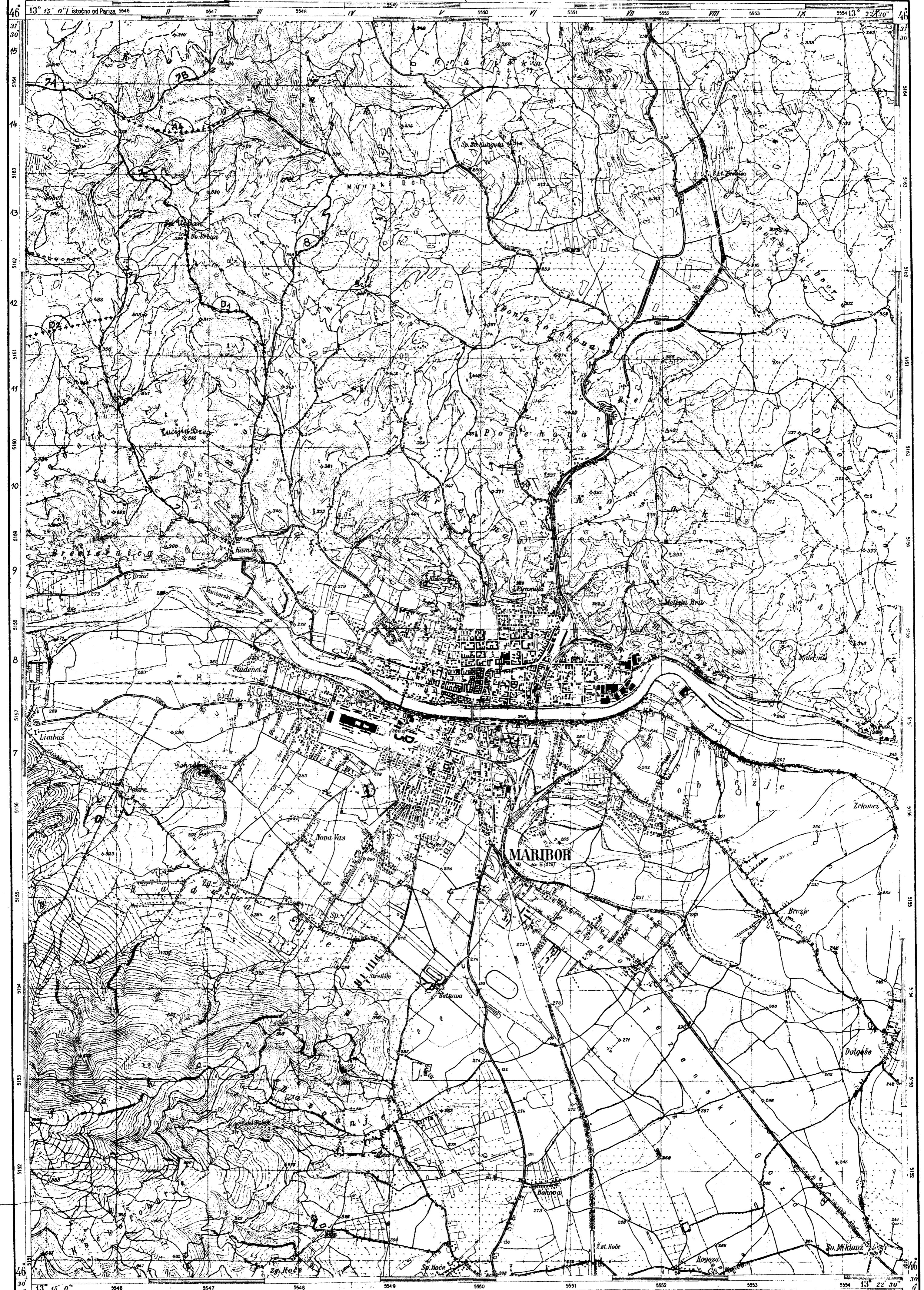
Privremeno izdanje













1 : 100 000  
2 originalni karti  
Vse področje Kozjaka

K

# Legenda

Arboretum Rumsih barat daya = 66 barat daya

" " " timur daya = 67

Selica Sasih barat daya = 67

" " " timur daya = 69

Selica dua gasel barat daya = 67


" " " timur daya = 68

Kaylja barat daya = 66 timur daya

" " " timur daya = Klaten - Dromo - L. Duk  
(ni rumsih)

SLOVENJI GRADEC

BRUK




7

K

66

MARIBOR

GRADEK

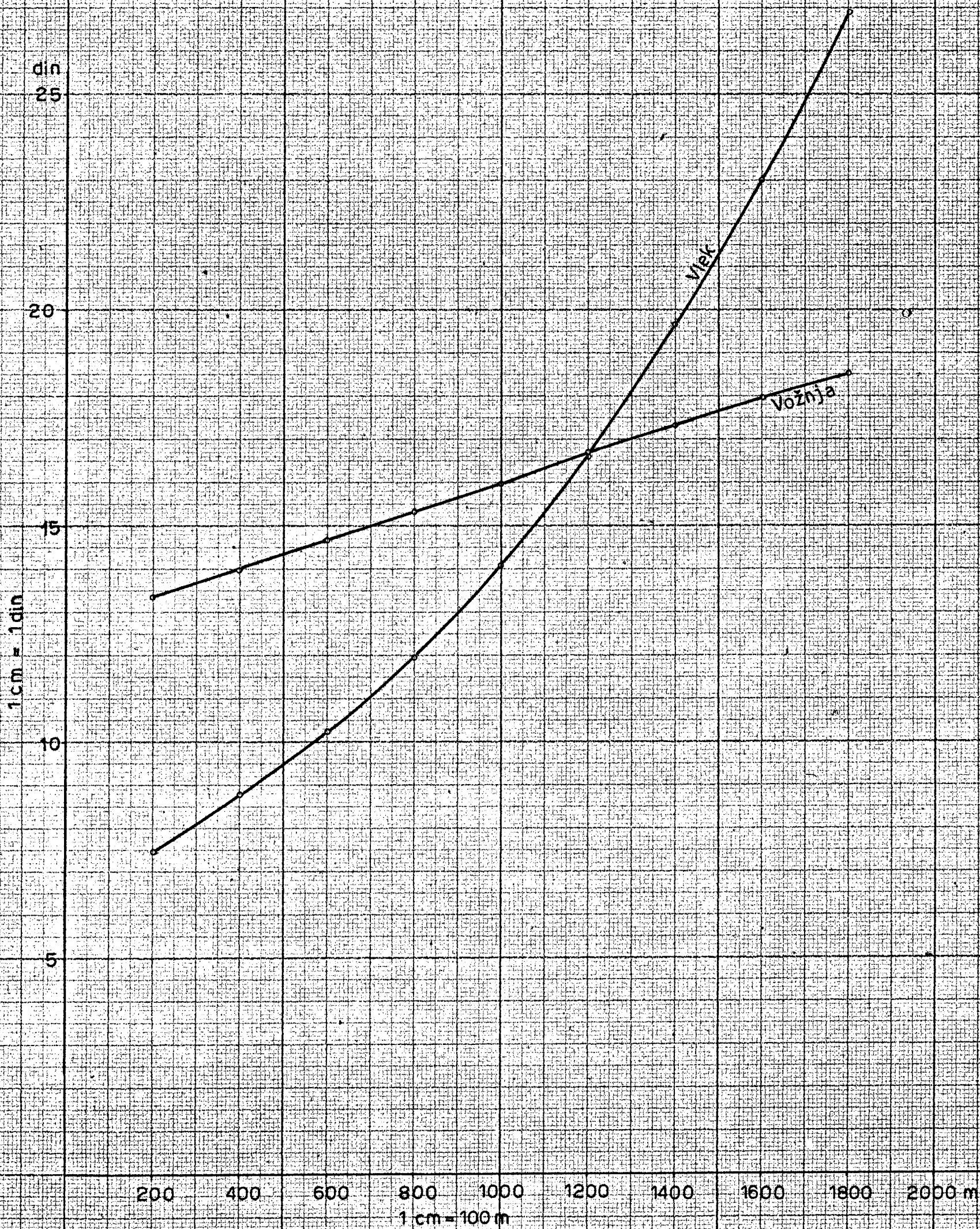


Grafikoni 5 komadov

10

grafikon 1

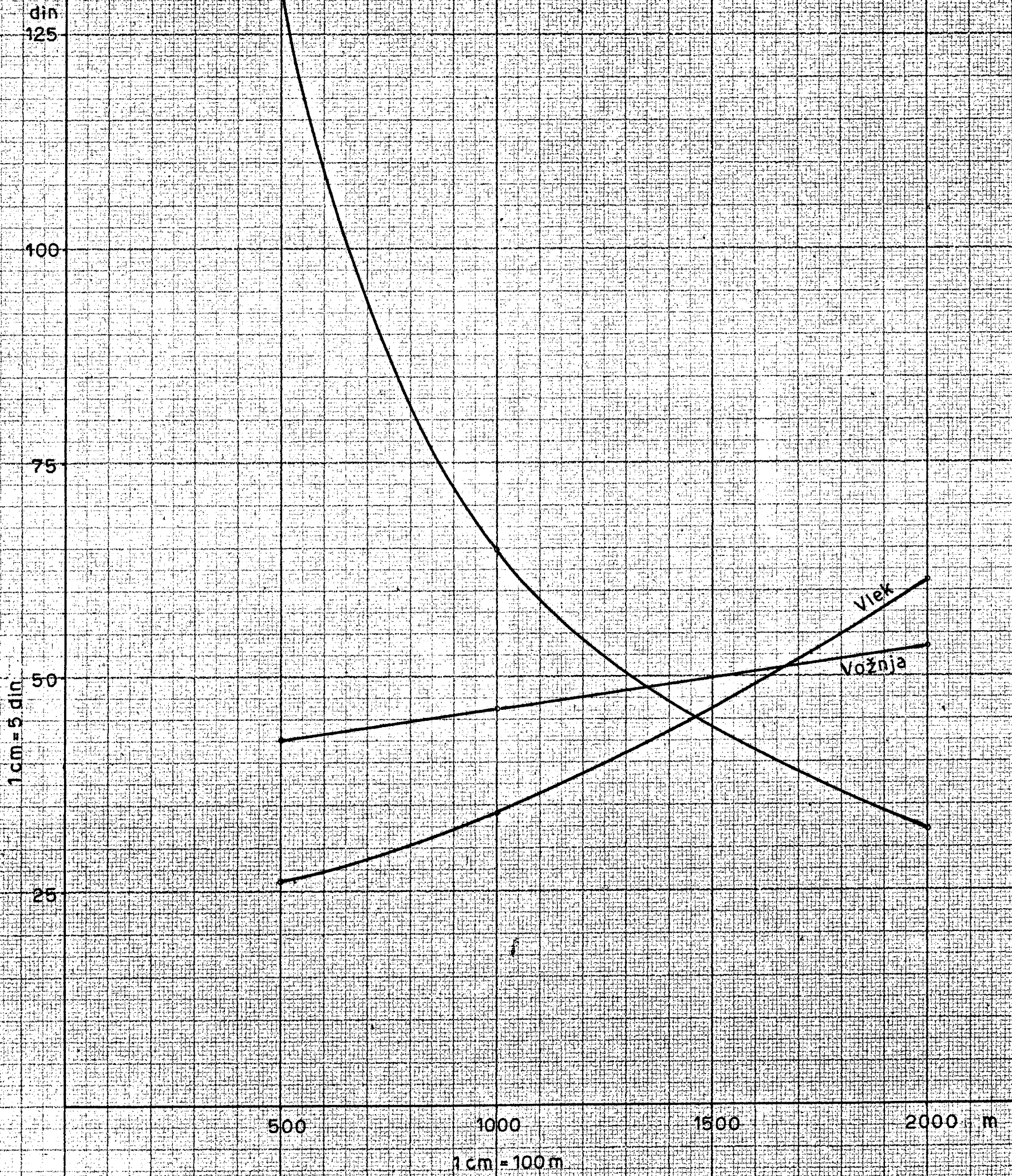
STROŠKI VLEKA IN VOŽNJE ZA OBE PODROČJI  
(interpolacija za razdalje 354, 707 in 1414 m)





grafikon 2

PODROČJE NA KARTI 67, 37  
VLEK IN VOŽNJA ZA 3,084 tone



grafikon 3

PODROČJE NA KARTI 68  
VLEK IN VOŽNJA ZA 2,987 tone

din  
125

100

75

1 cm = 5 din

50

25

500

1000

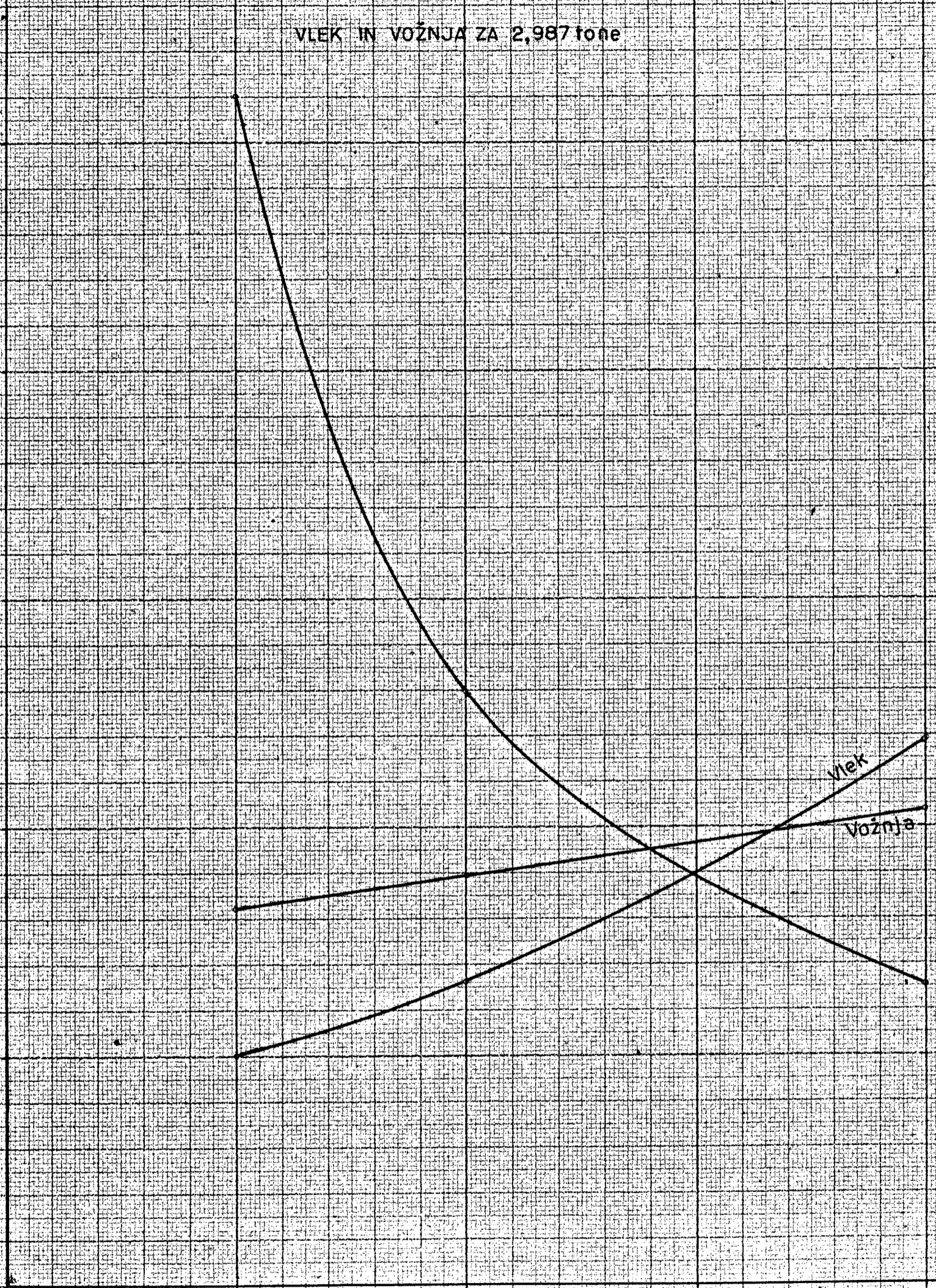
1500

2000 m

1 cm = 100 m

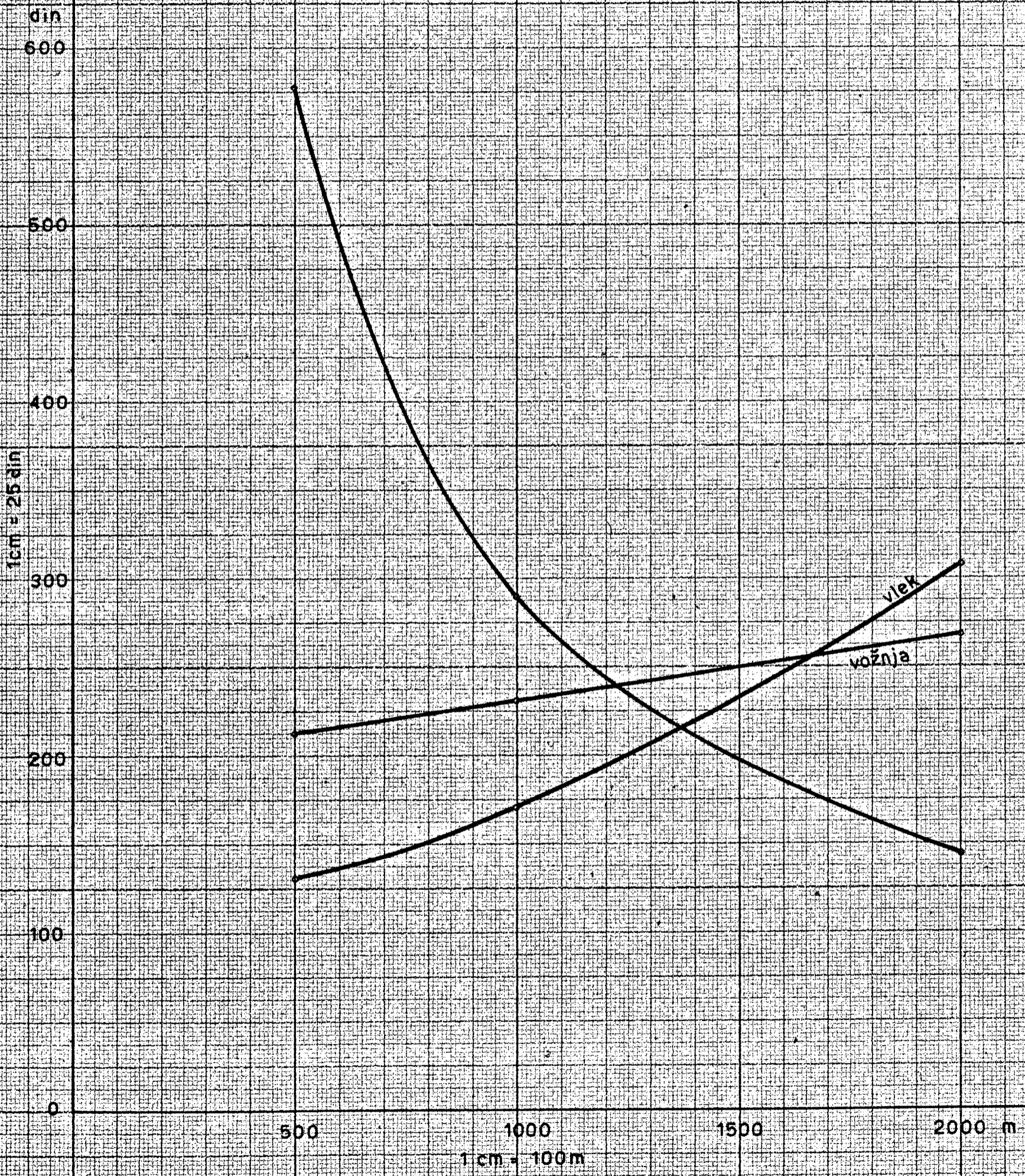
Vlek

Vožnja



grafikon 4

PODROČJE NA KARTI 67, 37  
Vlek in vožnja za 3,084 tone



grafikon 5

PODROČJE NA KARTI 68  
Vlek in vožnja za 2,987 tone

