

149

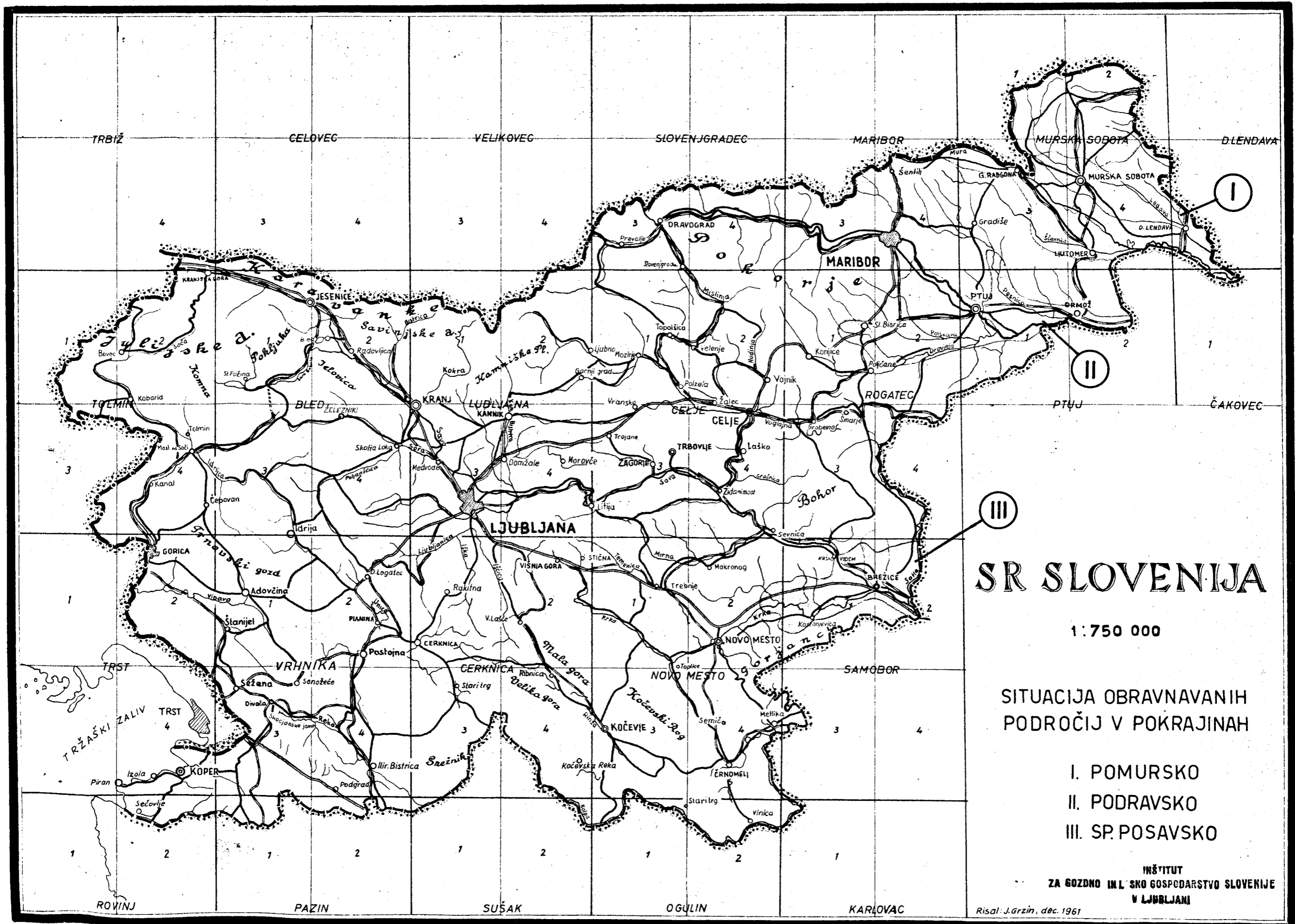
SPLOŠNI NAČRT

ZA INTENZIVIRANJE PRODUKCIJE LESA

NA GOZDNIH POVRŠINAH V GRICEVJU IN NIZAVJU POMURJA, PODRAVJA IN SRPOSAVJA

KARTE

E1.49 (Vrhovnja 1966 dan 26/7/66)



EL49

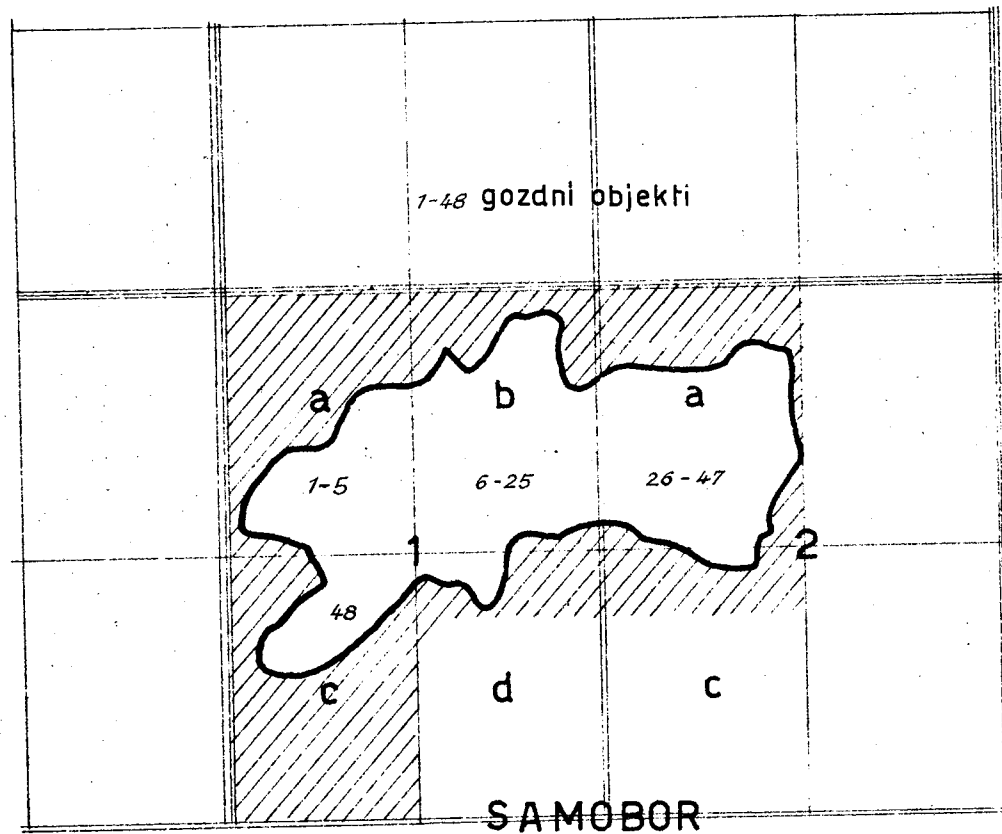
SPODNJE POSAVJE

**PREGLEDNE KARTE
OBRAVNAVANIH GOZDNIH OBJEKTOV**

SITUACIJA TOPOGRAFSKIH KART 1:25.000
IN NAHAJALIŠČ GOZDNIH OBJEKTOV OŠTEVILČENIH od 1-48
V SPODNJEM POSAVJU

SITUACIJA LISTOV

INŠTITUT
ZA GOZDNO IN LESKO GOSPODARSTVO SLOVENIJE
V LJUBLJANI












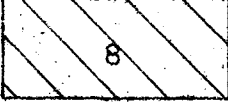

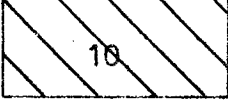






PRIKAZ TAL
V OBRAVNAVANIH GOZDNIH OBJEKTIH

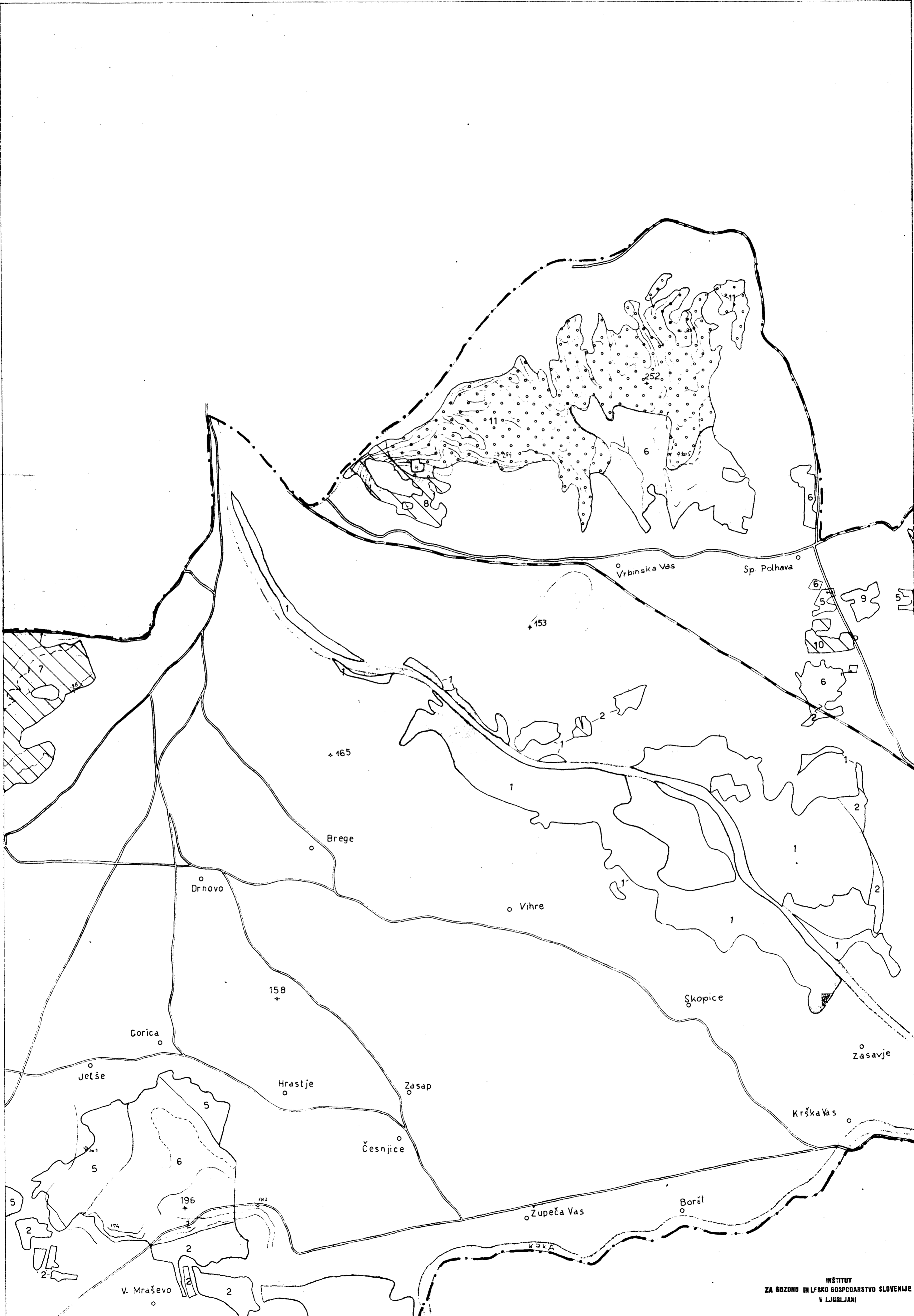
B

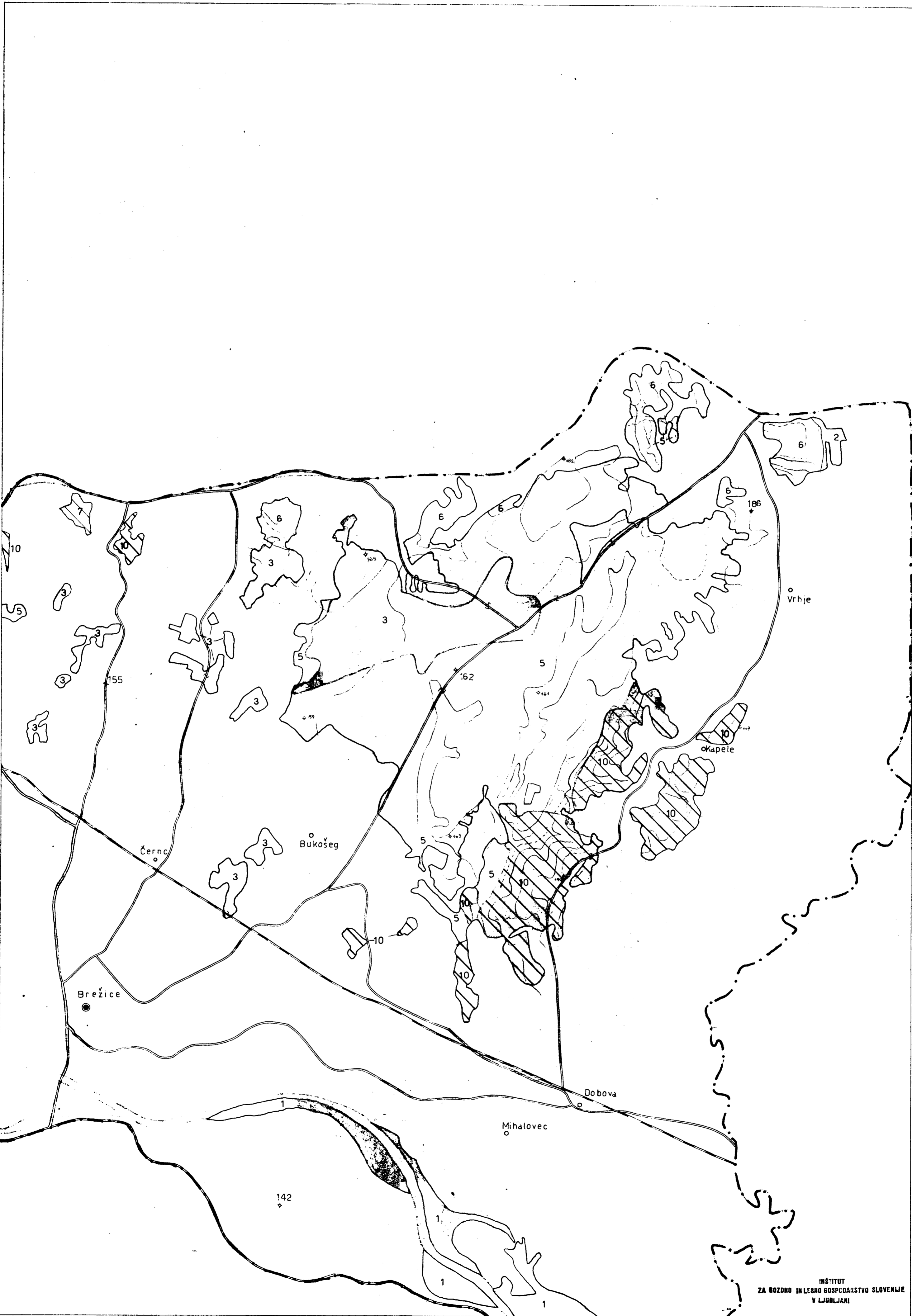
TOLMAČ ZA TALNE ENOTE SP.POSAVJA

TOLMAČ ZA TALNE ENOTE

	KARBONATNA NERAZVITA NAPLAVINA
	RJAVA NAPLAVINA
	VLAŽNI GLEJ
	VLAŽNI GLEJ NA TRAVNIKU
	TIPIČEN GLEJ
	PSEVDOGLEJ
	OPODZOLJENI PSEVDOGLEJ
	TALNI KOMPLEKS: RENDZINA + KRAŠKA ILOVICA
	KISLA RJAVA TLA NA KREMENOVIH PESKIH
	RJAVA OPODZOLJENA MARMORIRANA TLA
	RJAVA OPODZOLJENA PRODNATA TLA
	IZPRANA TERRA FUSCA
	OPODZOLJENA KISLA RJAVA TLA
	RJAVA OPODZOLJENA KRAŠKA ILOVICA











SAMOBOR

1 - d (del)



SAMOBOR

2 - c (del)



**PRIKAZ PRODUKCIJSKIH OBLIK LESA
V OBRAVNAVANIH GOZDNIH OBJEKTIH**

TOLMAČ ZA PRODUKCIJSKE OBLIKE LESA


TOLMAČ ZA PRODUKCIJSKE OBLIKE LESA



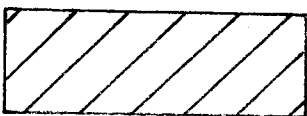
PRIRODNO GOZDNOGOSPODARSKA PRODUKCIJA LESA



POLINDUSTRIJSKA PRODUKCIJA LESA



INDUSTRIJSKA PRODUKCIJA LESA



IZKRČENA GOZDNA POVRŠINA



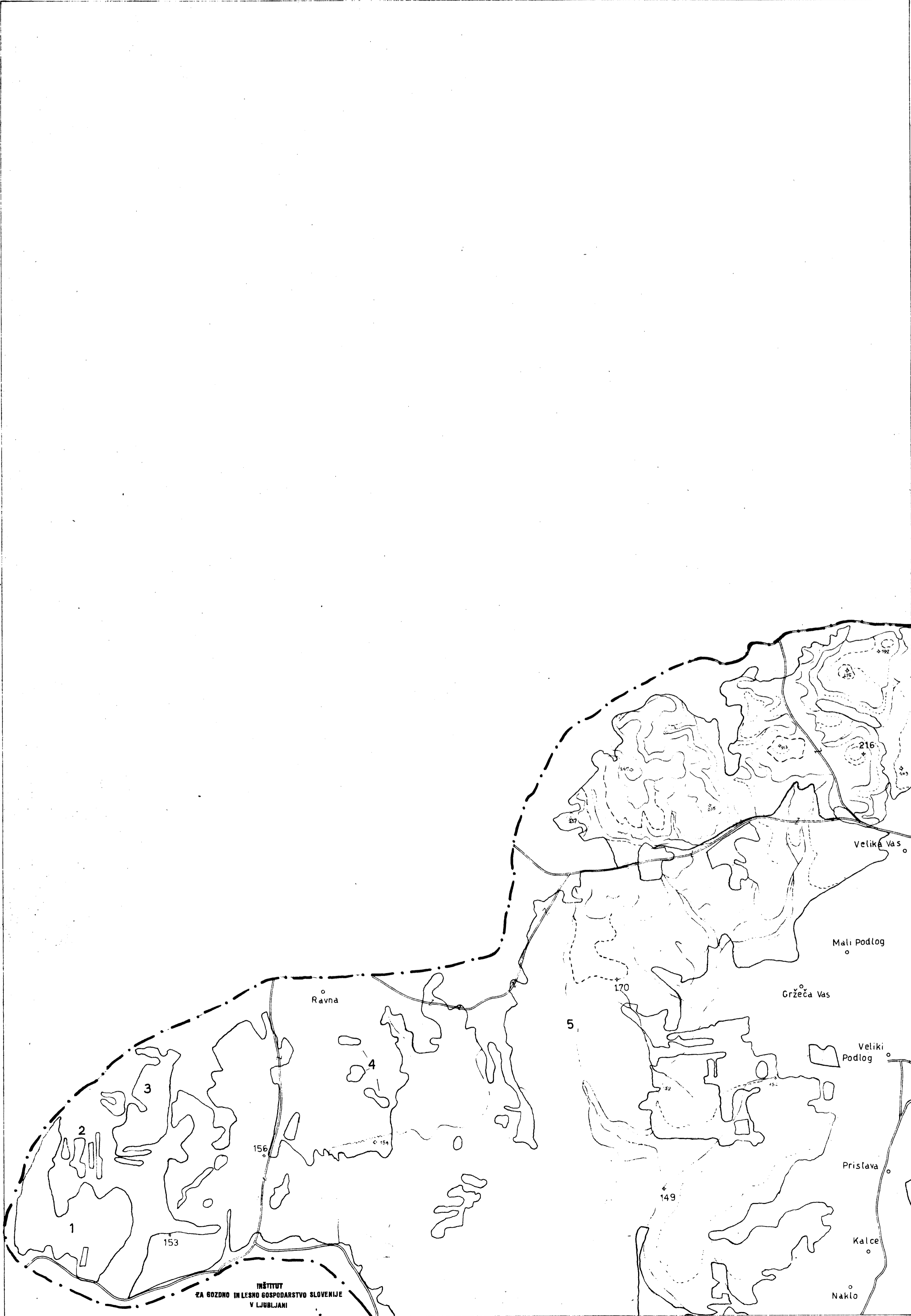
VODNI TOK

3,56,127,9,1

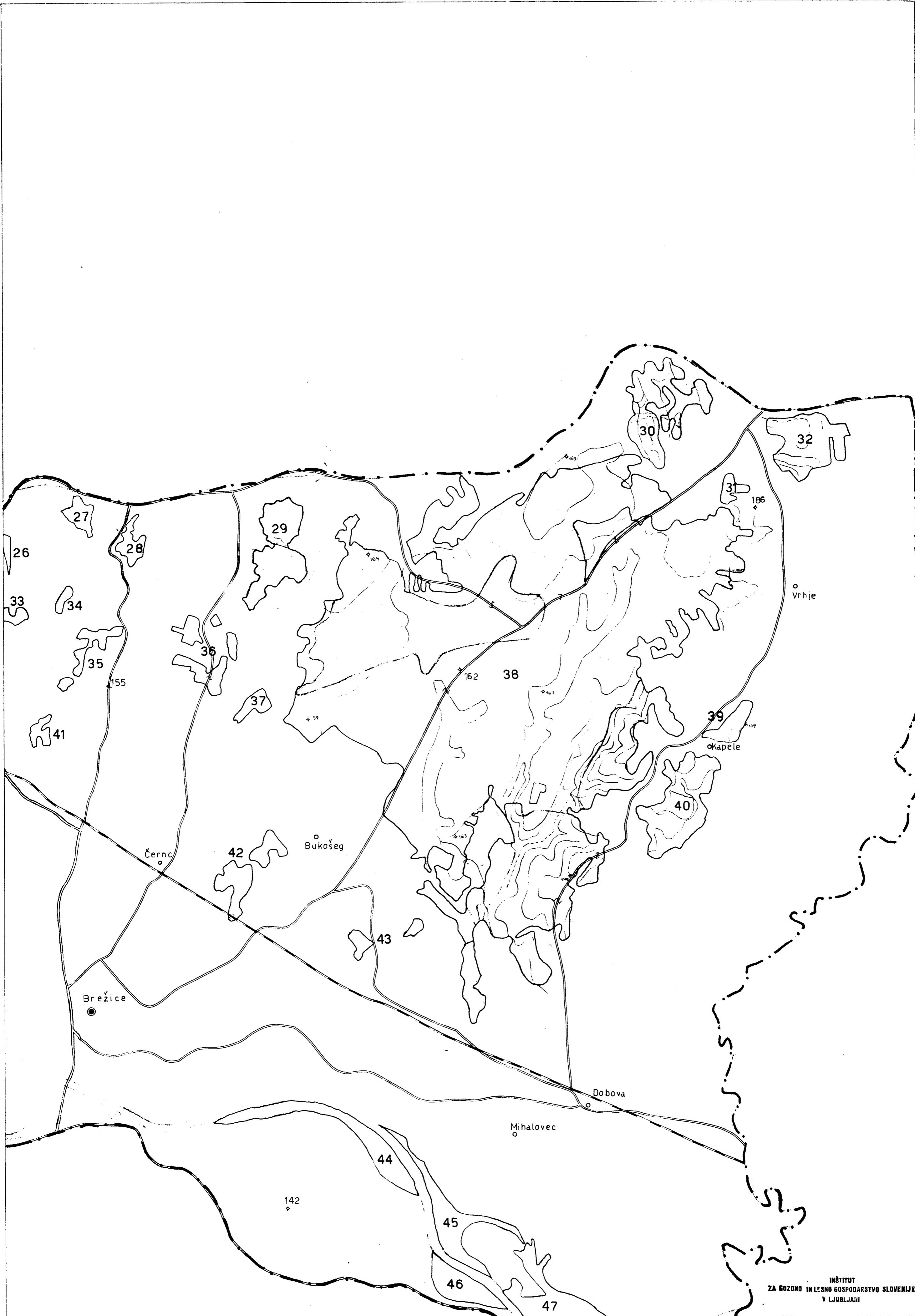
ŠTEVILKA OBJEKTA

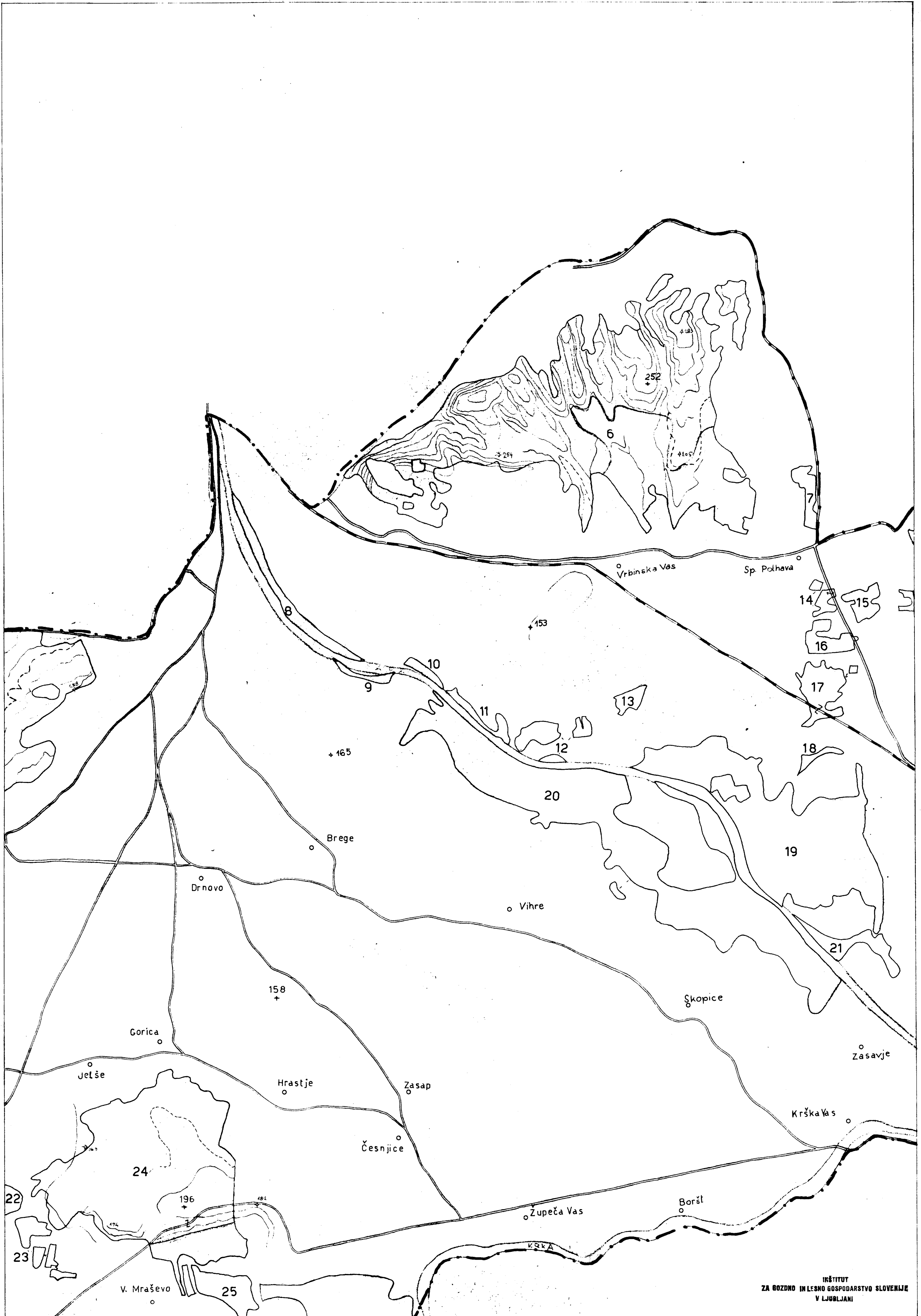


MEJA BAZENA



INŠTITUT
ZA GOZDNO IN LESNO GOSPODARSTVO SLOVENIJE
V LJUBLJANI








SAMOBOR

1 - d (del)





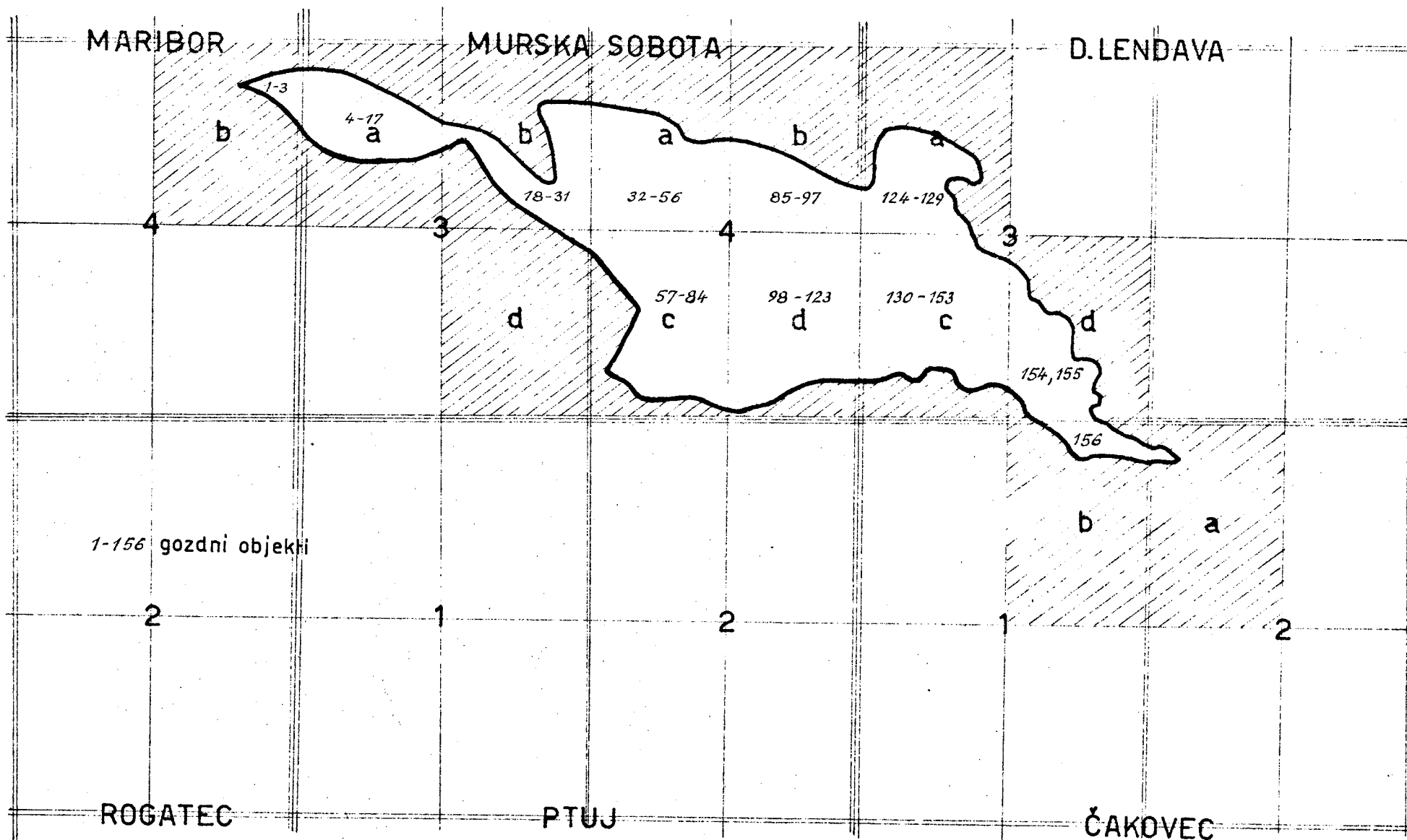
E1. 49

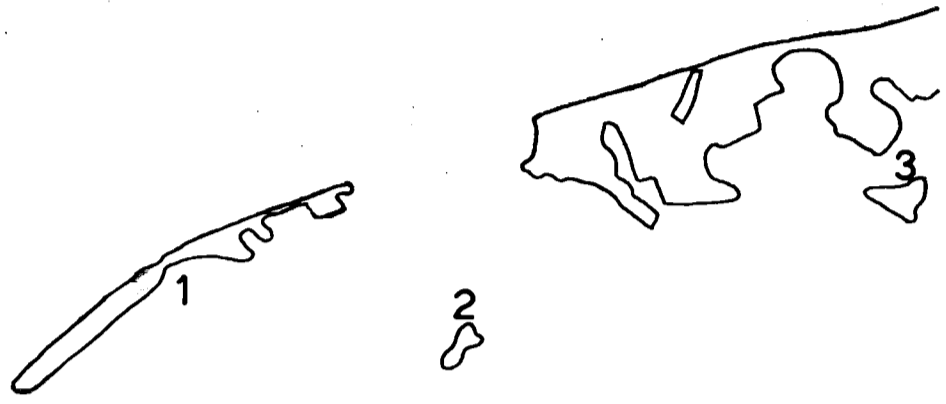
POMURJE

**PREGLEDNE KARTE
OBRAVNAVANIH GOZDNIH OBJEKTOV**

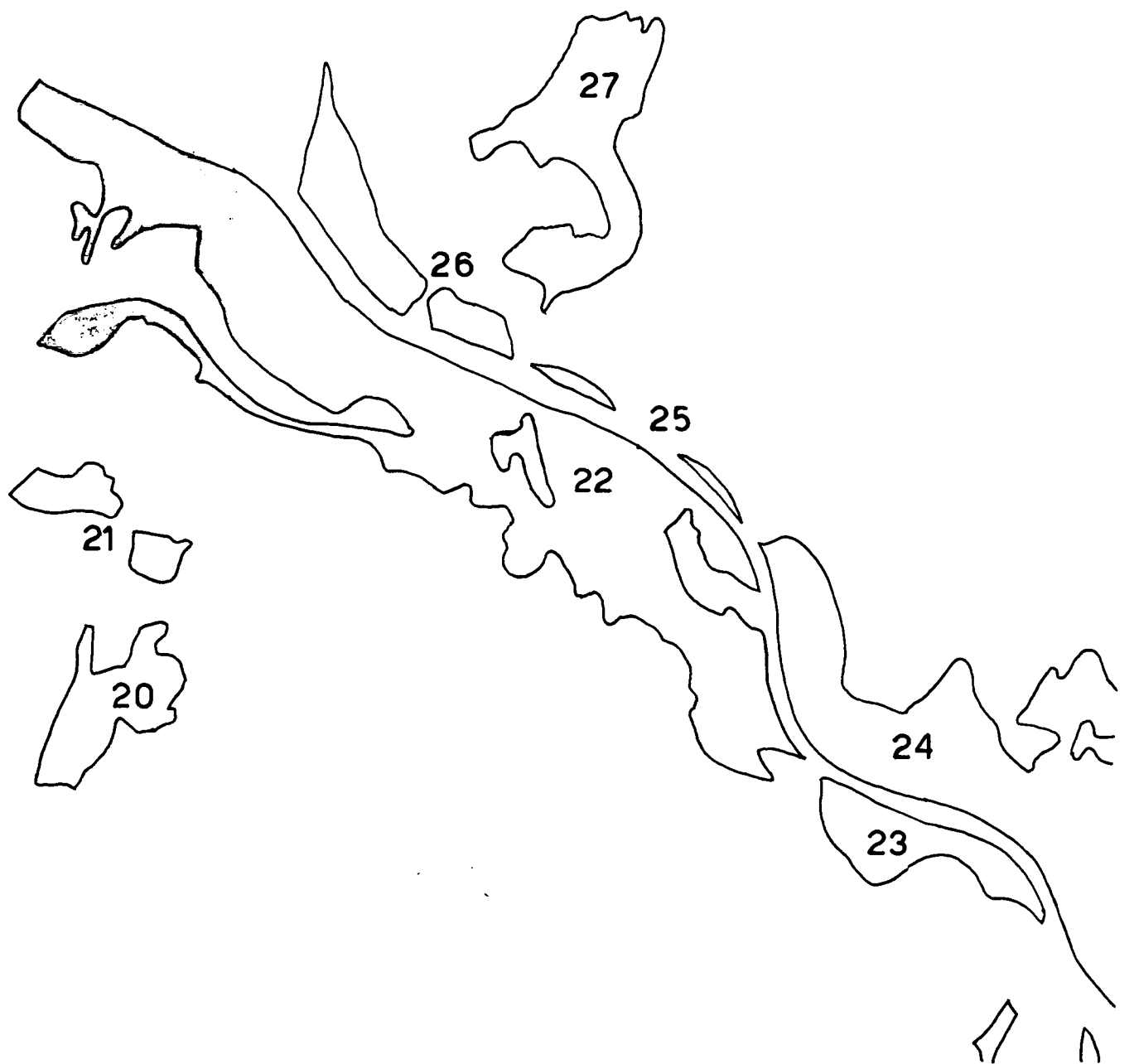
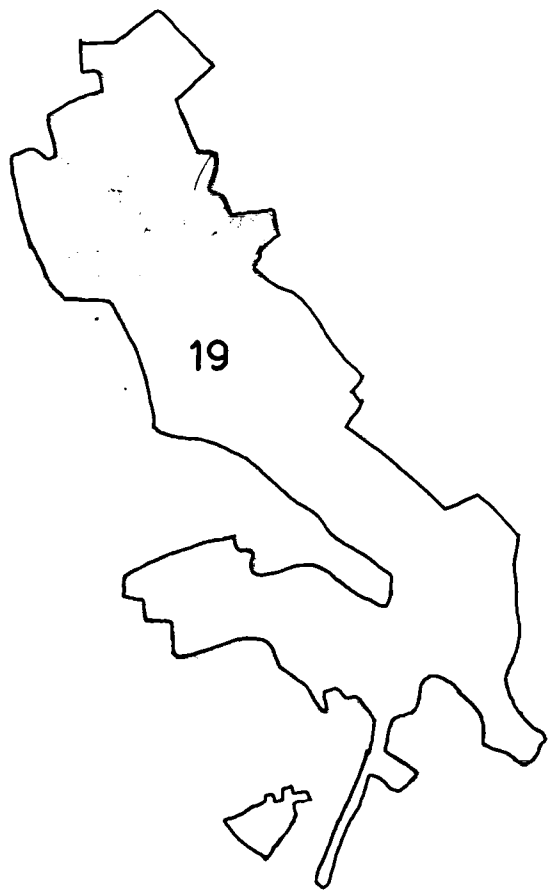
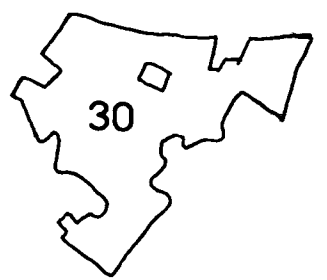

SITUACIJA TOPOGRAFSKIH KART 1:25.000
IN NAHAJALIŠČ GOZDNIH OBJEKTOV OŠTEVILČENIH od 1-156
V POMURJU


SITUACIJA LISTOV

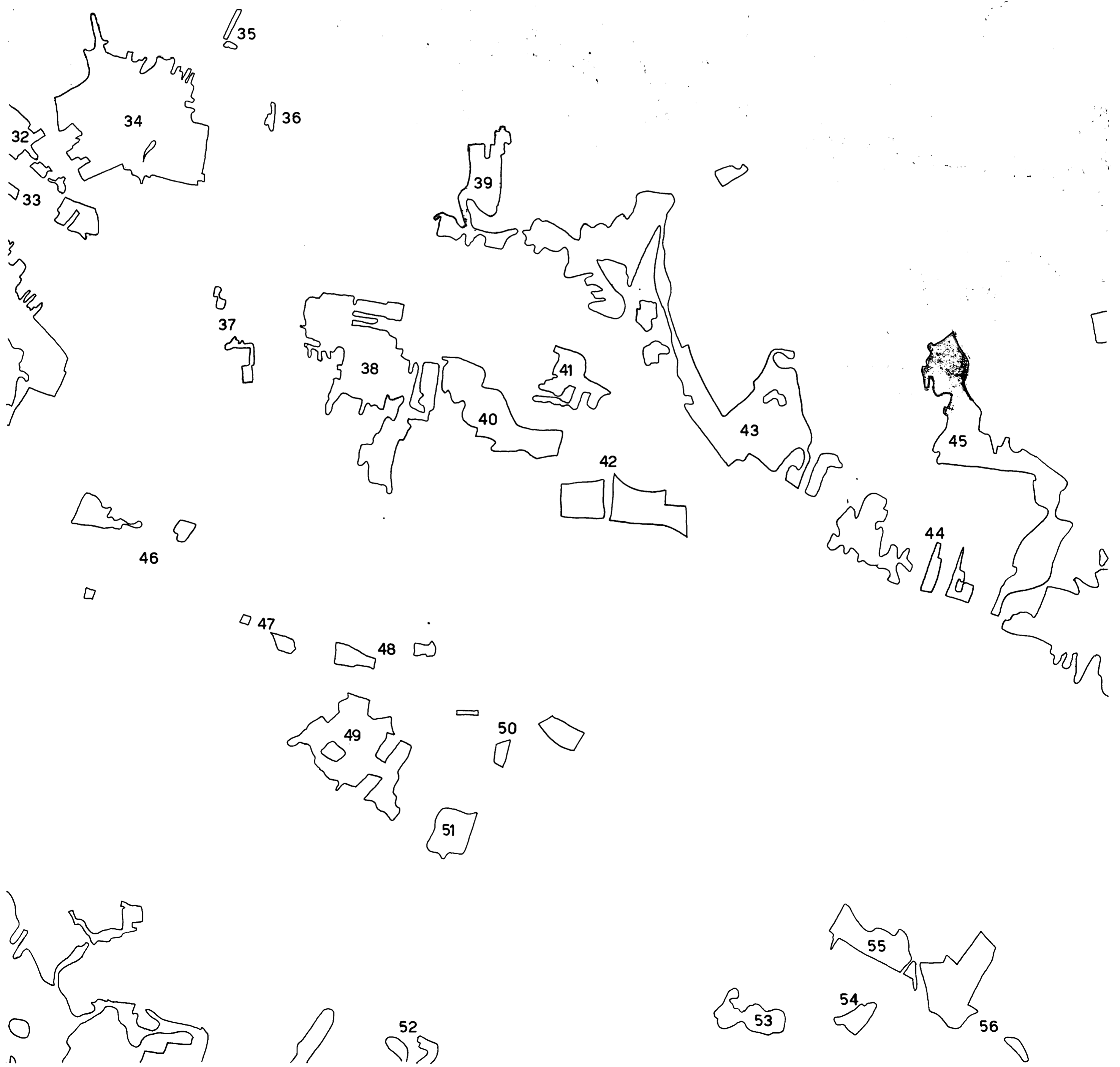


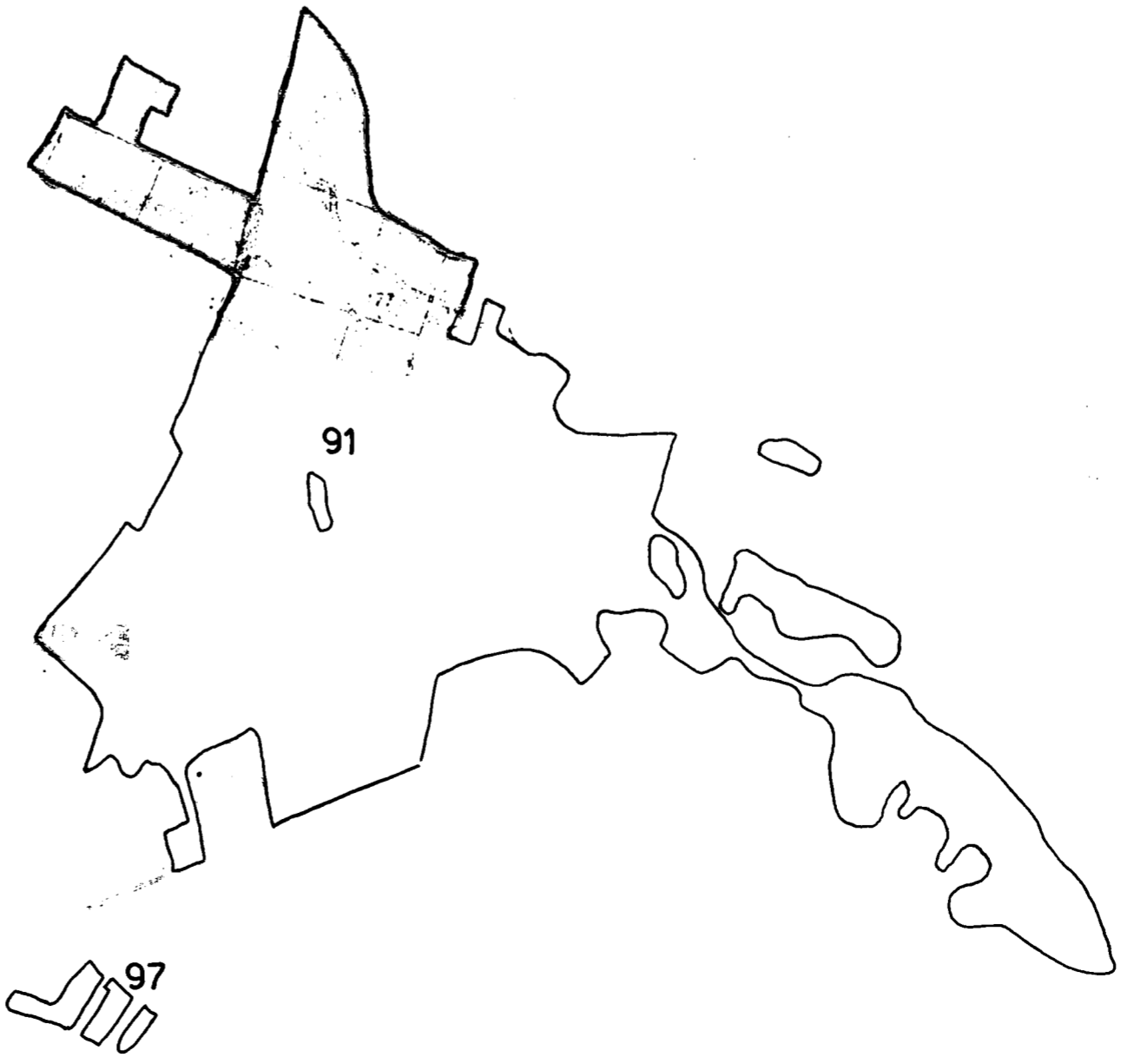
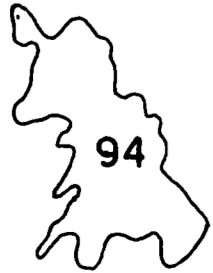
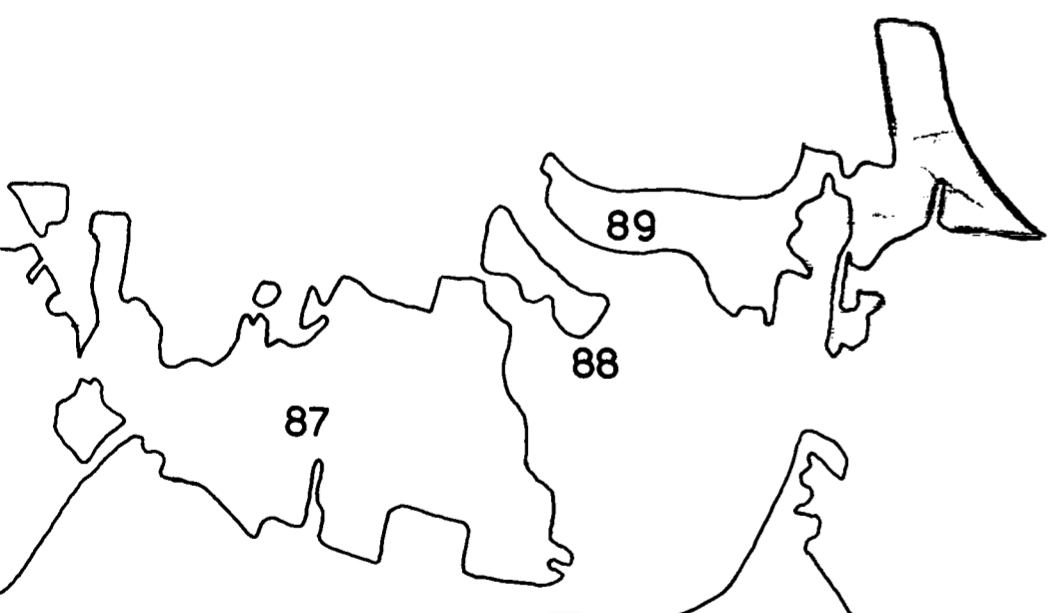
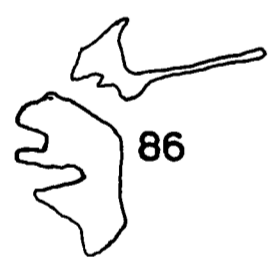


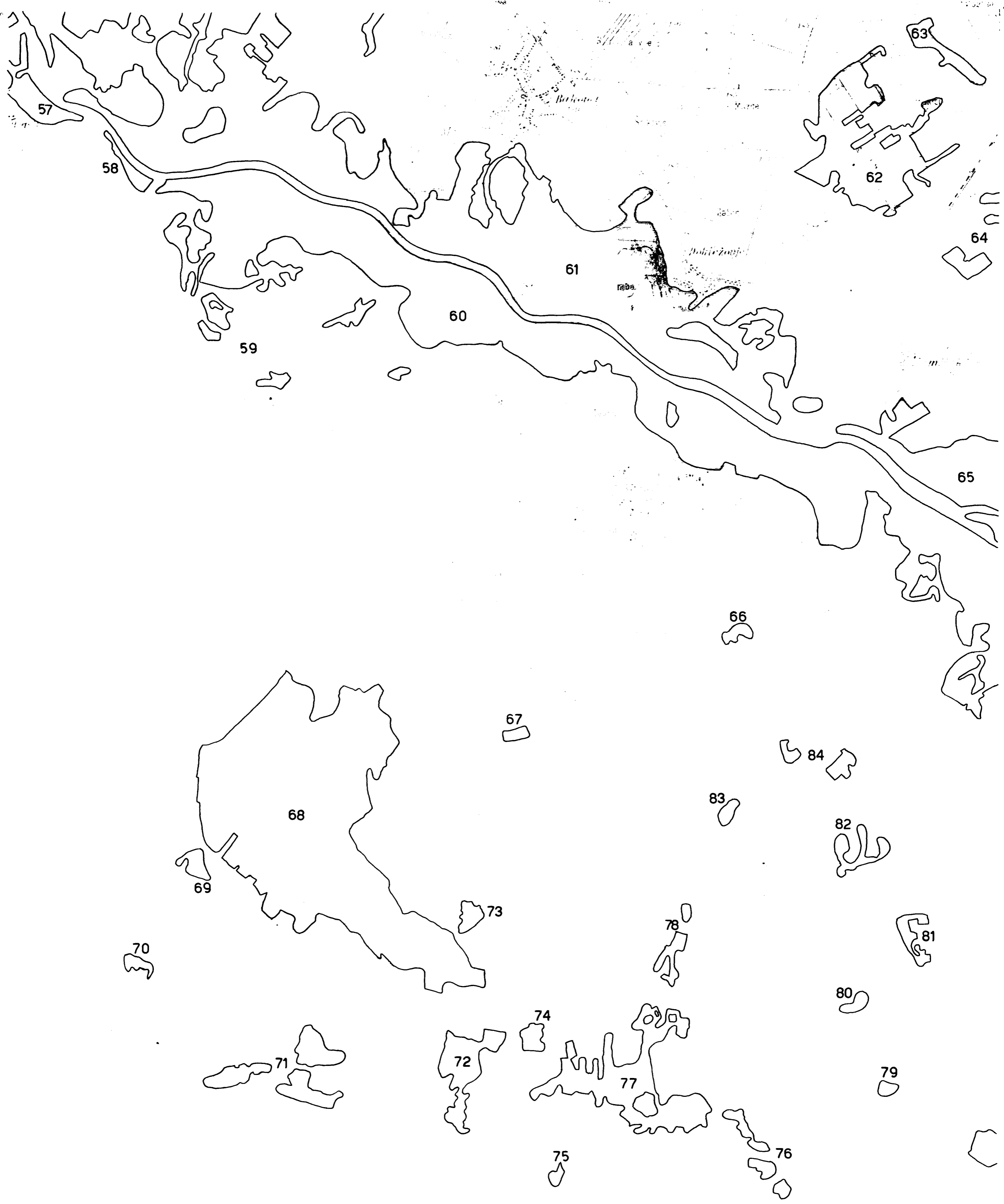




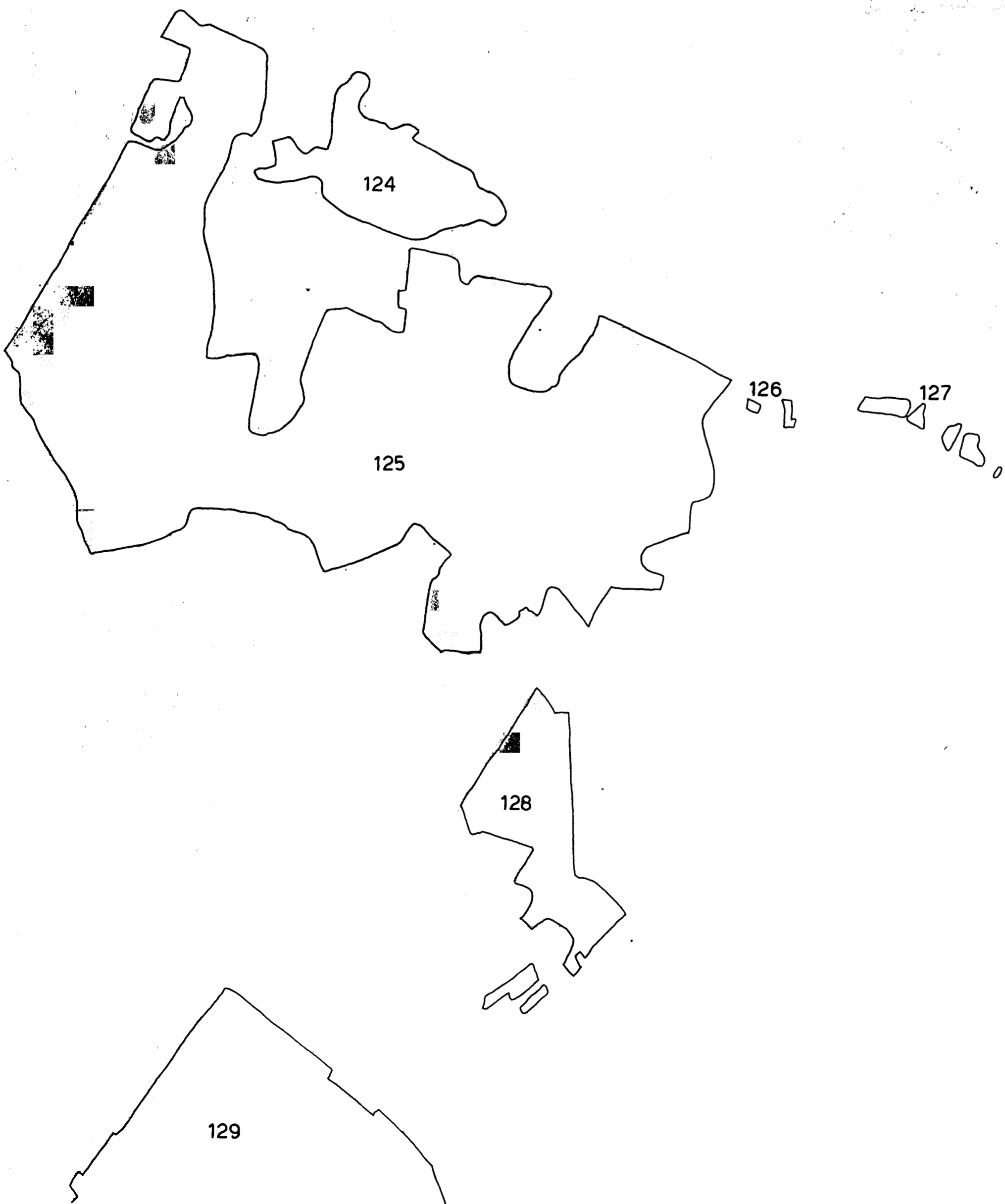




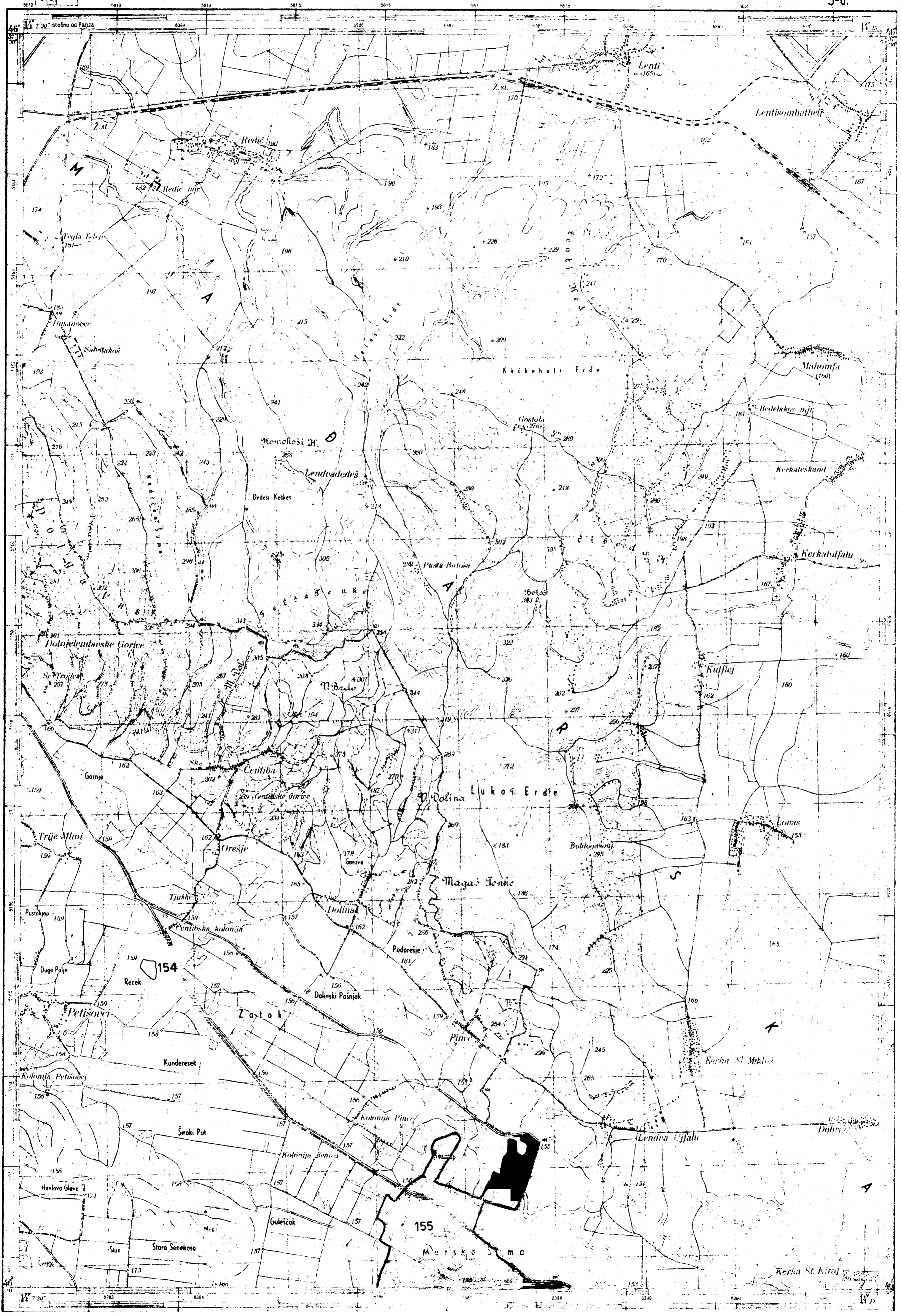


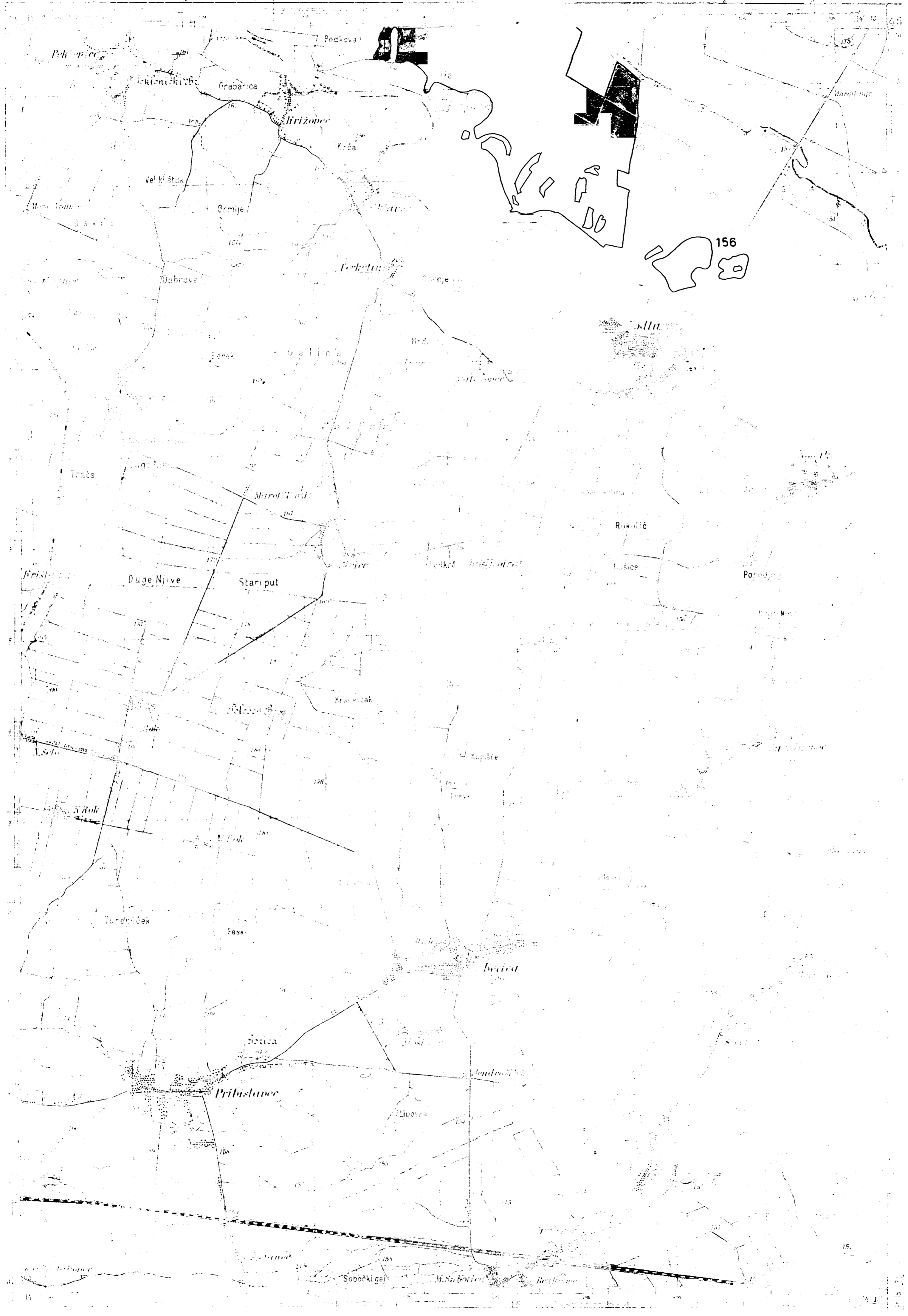


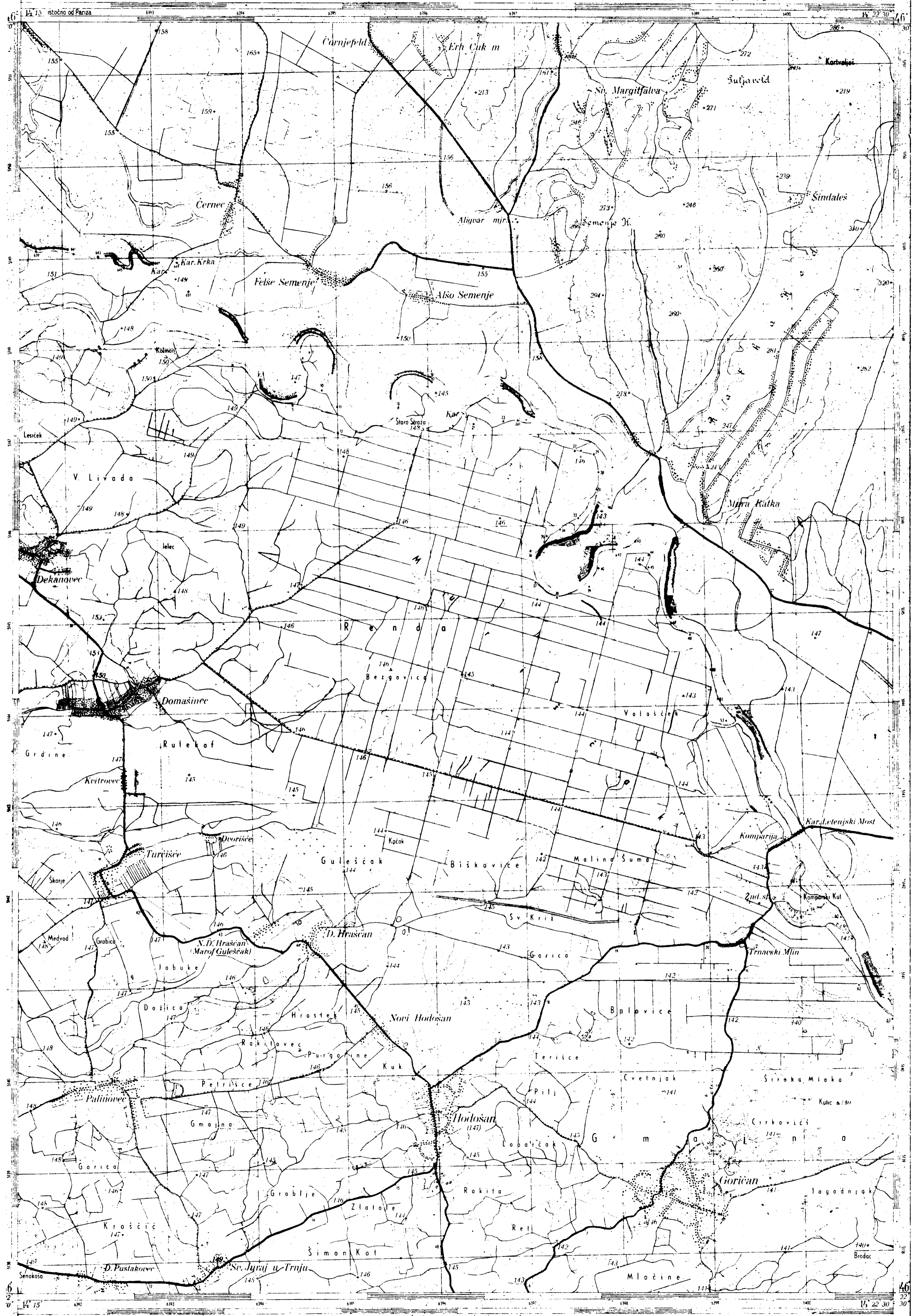












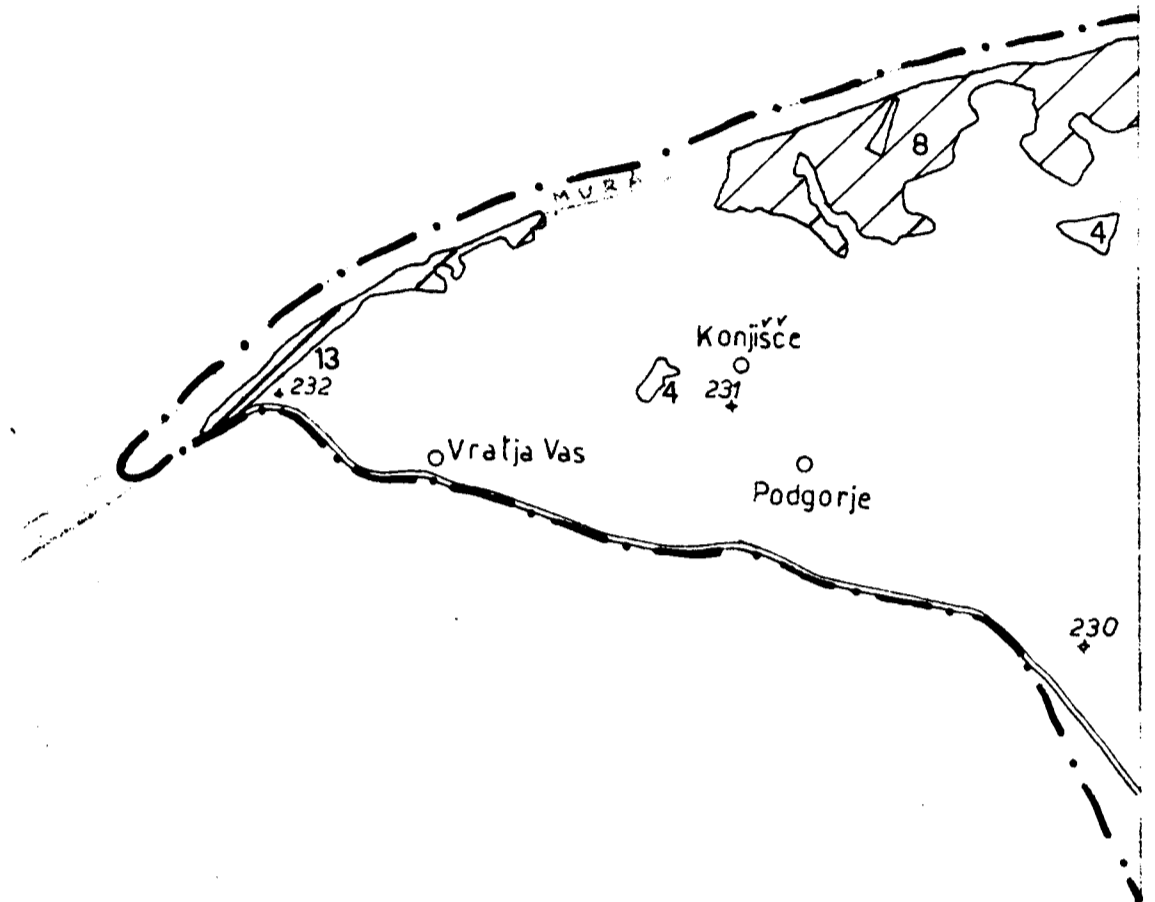
PRIKAZ TAL
V OBRAVNAVANIH GOZDNIH OBJEKTIH

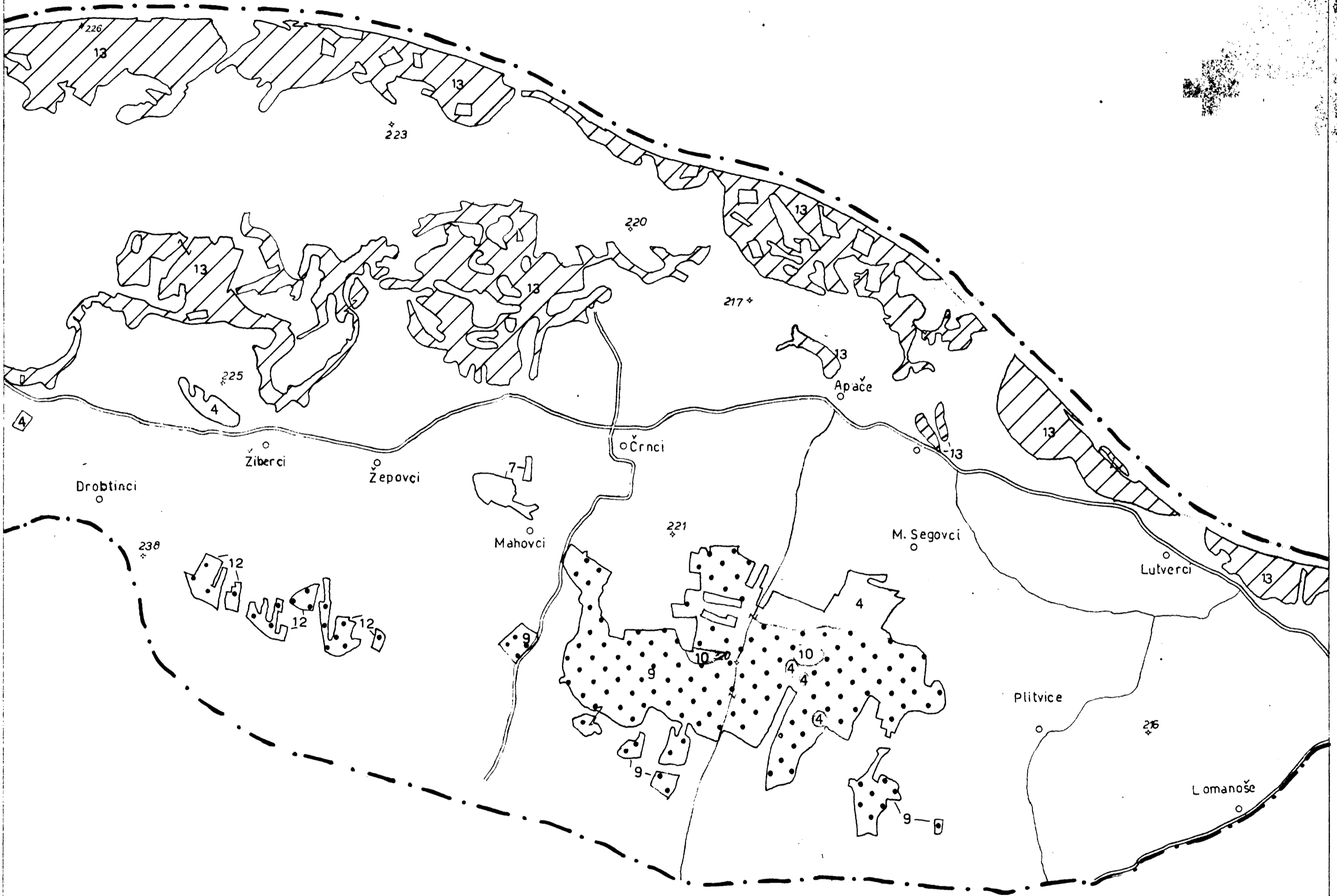
M

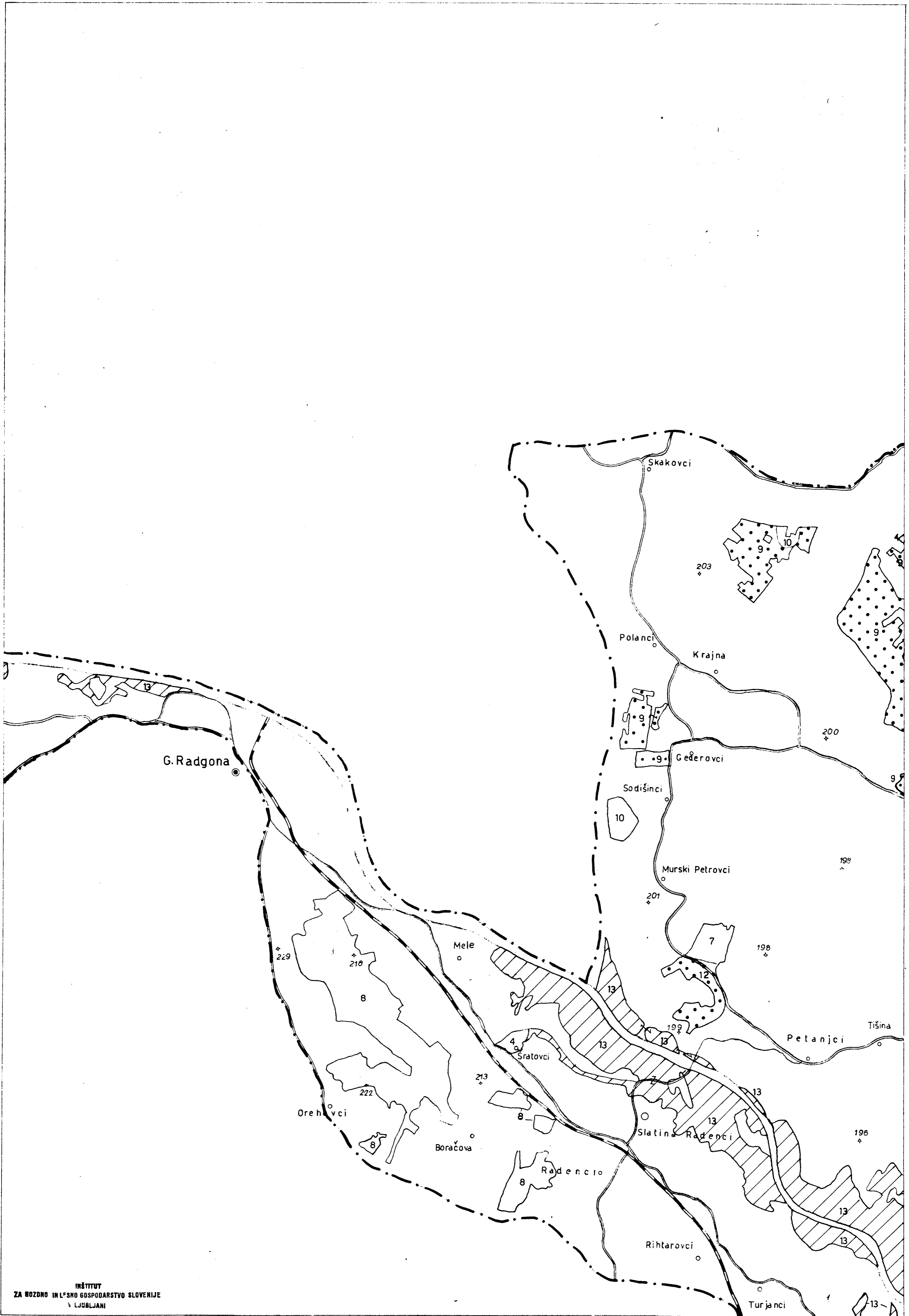
TOLMAČ ZA TALNE ENOTE POMURJA

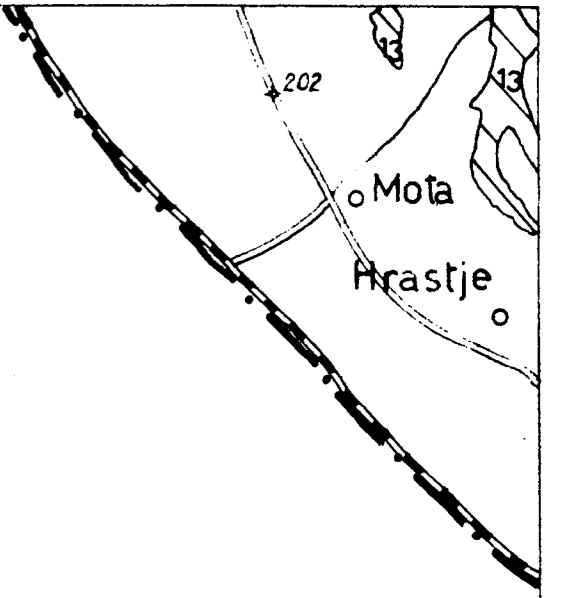
TOLMAČ ZA TALNE ENOTE

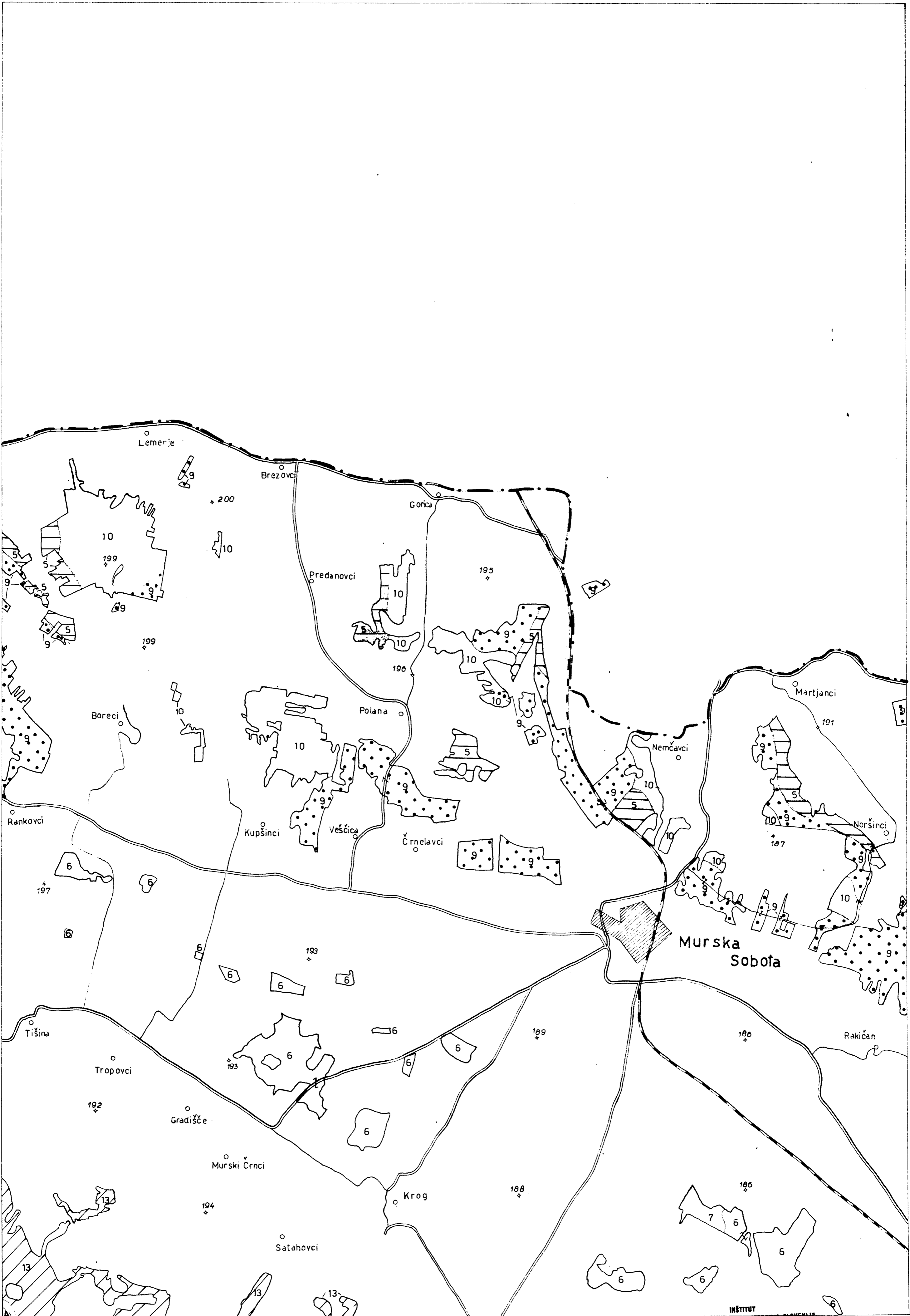
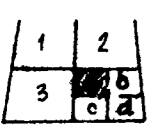
1	GLOBOKA NERAZVITA ALUVIALNA TLA (LAHKA)
2	PLITVA NERAZVITA ALUVIALNA TLA (LAHKA)
3	NERAZVITA ALUVIALNA TLA (SREDNJE TEŽKA)
4	RJAVA NAPLAVINA
5	RJAVA NAPLAVINA NA ZAGLEJENI PODLAGI
6	PODZOLJENA RJAVA TLA NA PRODU
7	PLITVA PODZOLJENA RJAVA TLA NA PRODU
8	PSEVDOGLEJ
9	PSEVDOGLEJ-MELJAST
10	GLEJ
11	ZAGLEJENA NAPLAVINA NA PRODU
12	GLEJ-MELJAST
13	<u>TALNI KOMPLEKSI:</u> GLOBOKA IN PLITVA NERAZVITA ALUVIALNA TLA
14	PSEVDOGLEJ, GLEJ IN PODZOLJENA KISLA RJAVA TLA

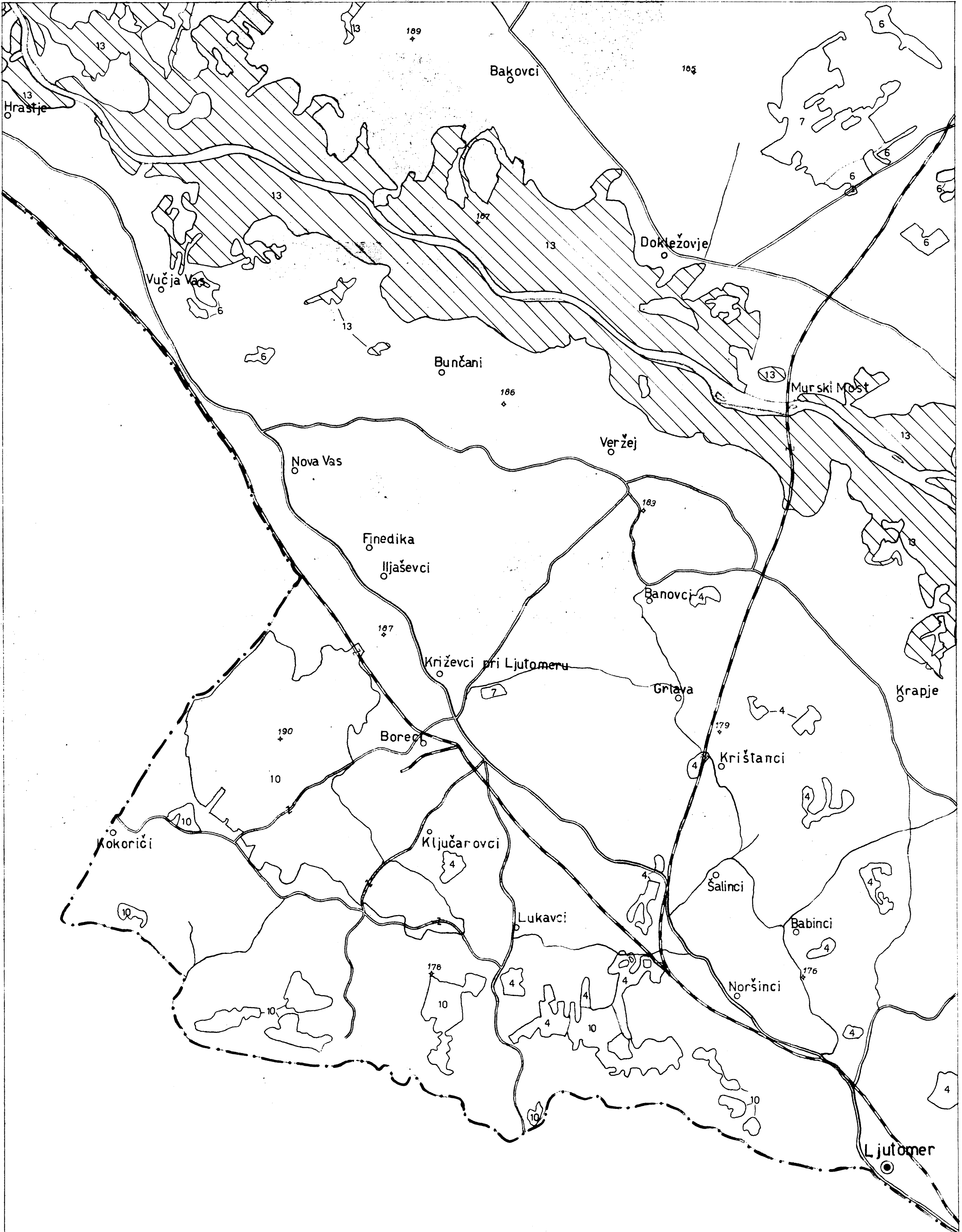


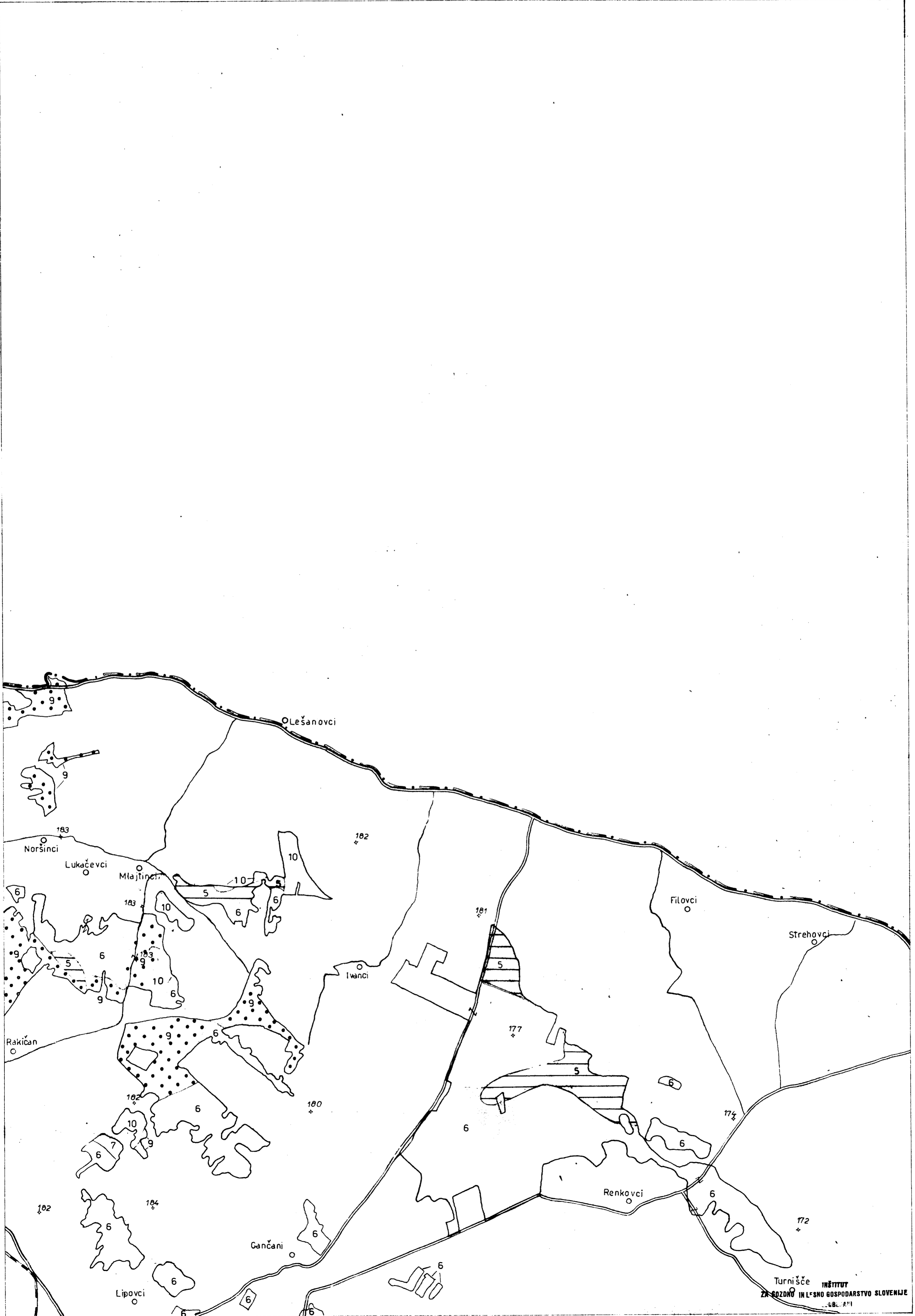




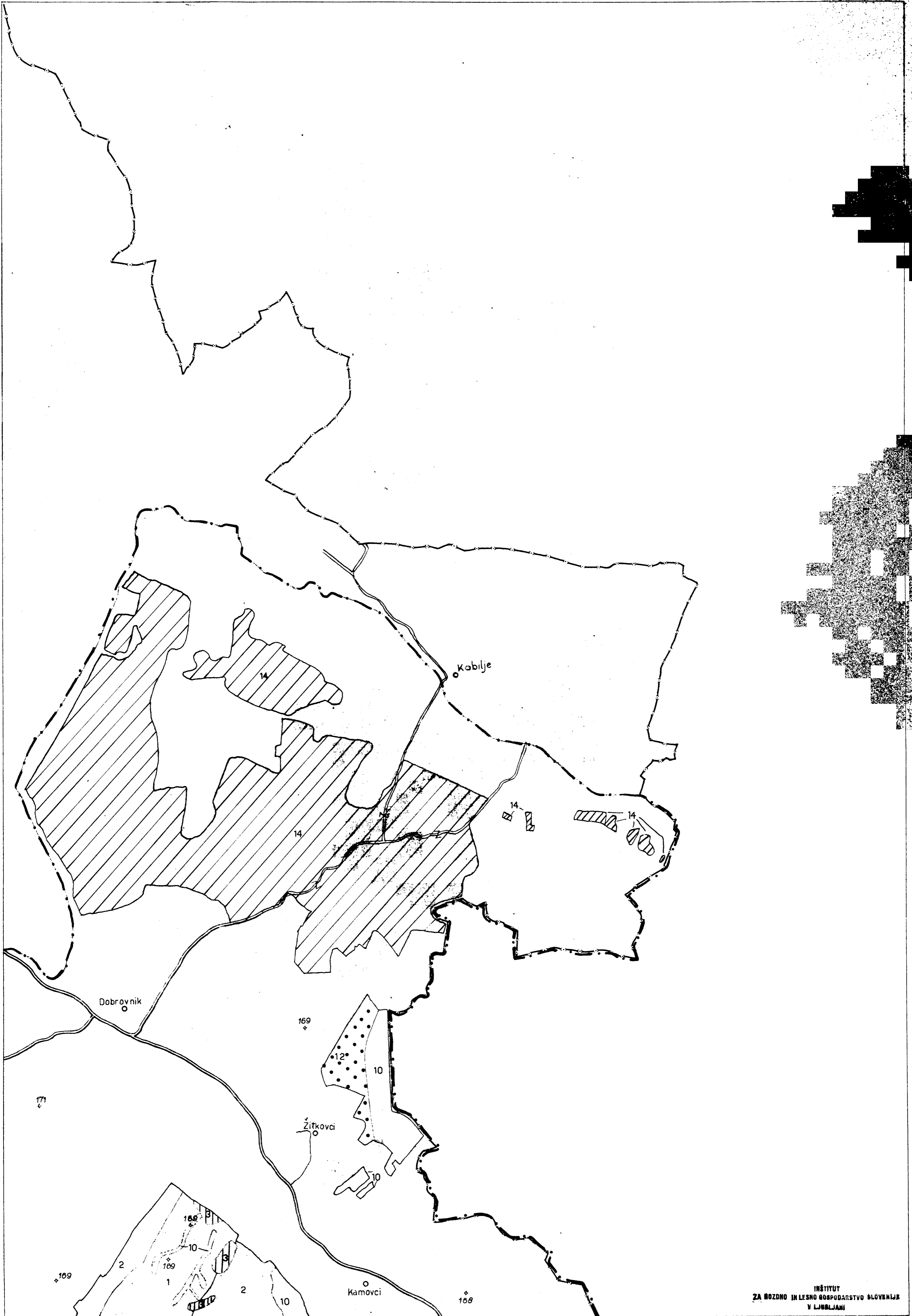


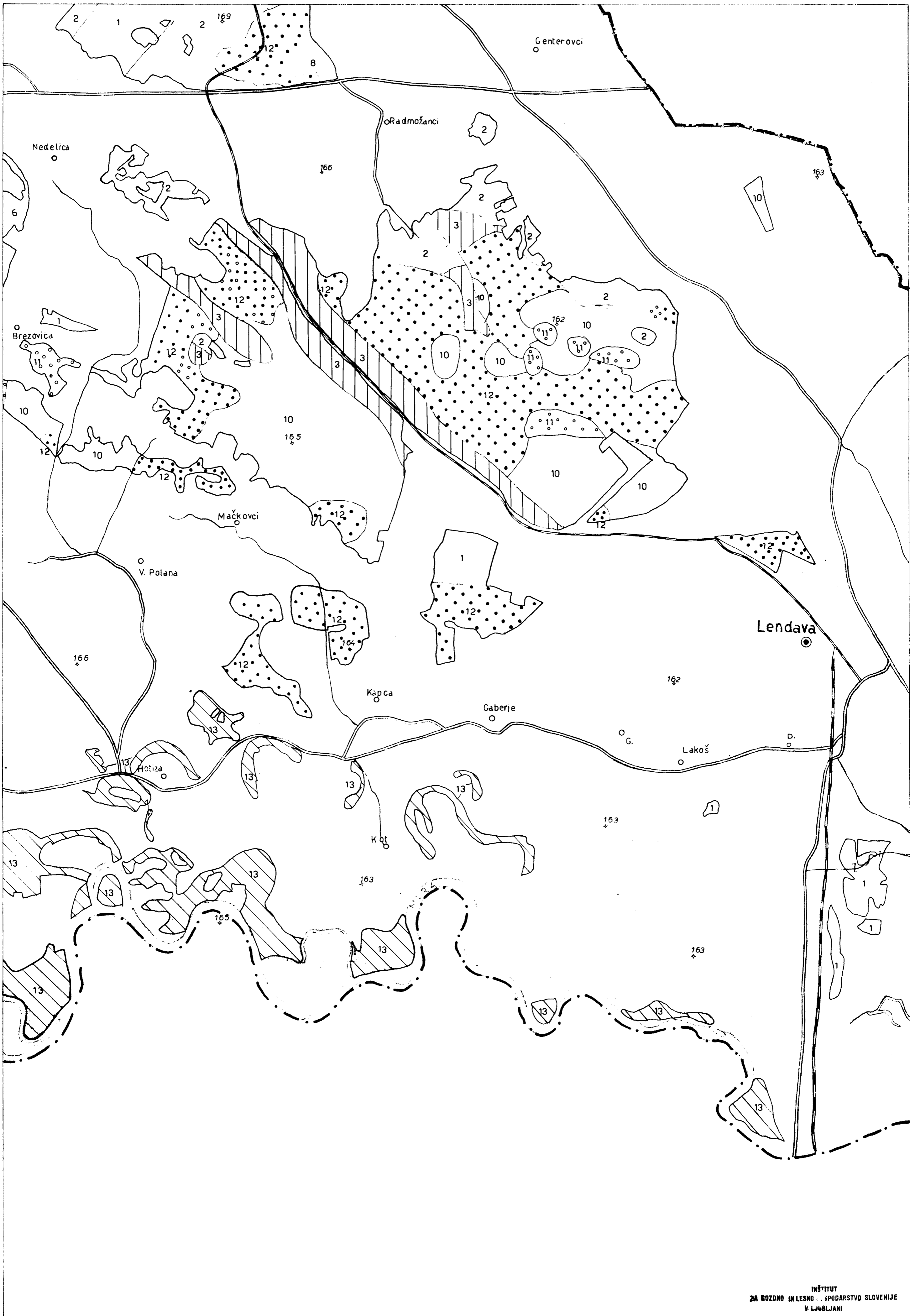


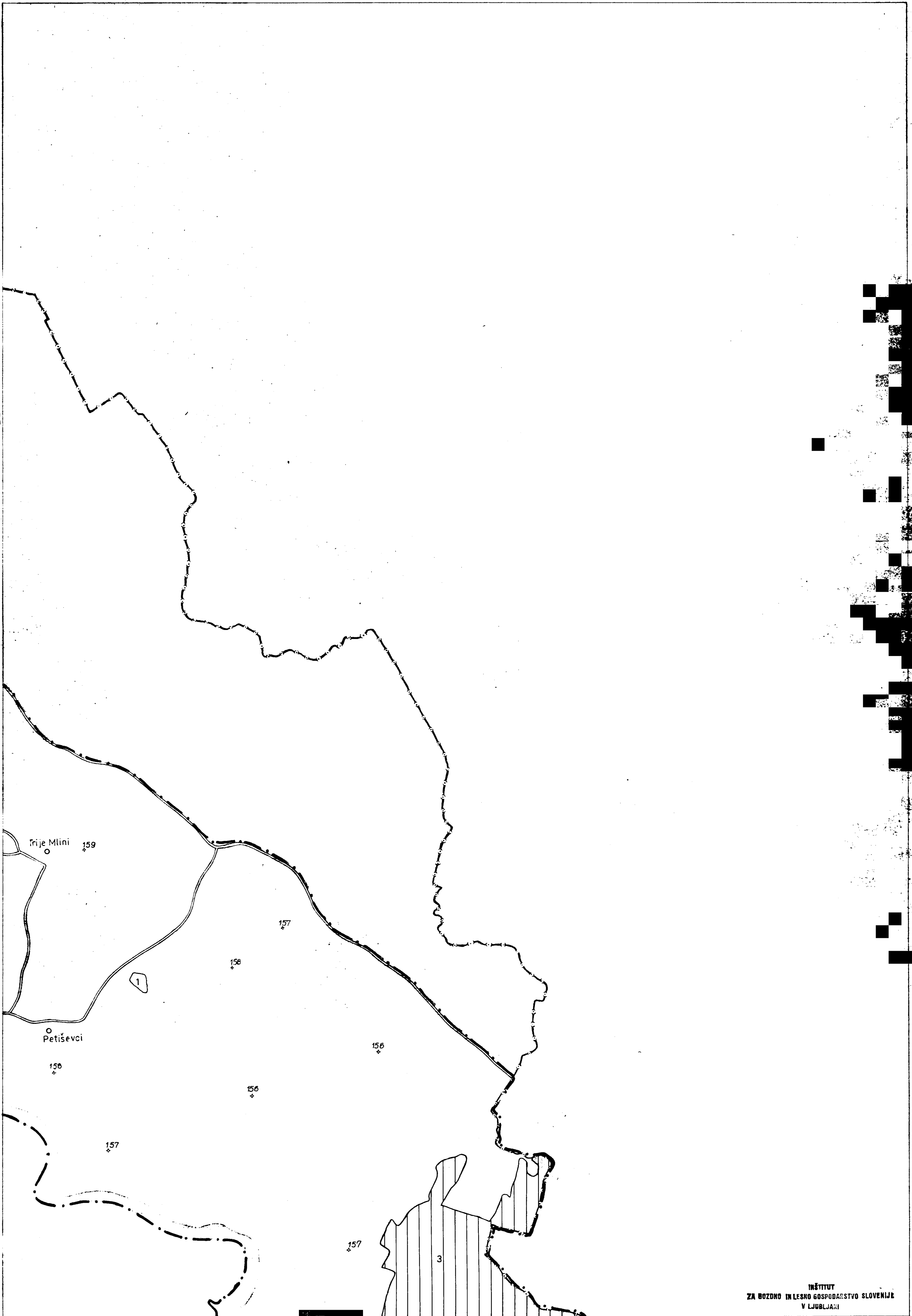

















**PRIKAZ PRODUKCIJSKIH OBLIK LESA
V OBRAVNAVANIH GOZDNIH OBJEKTIH**

TOI MAČ ZA PRODUKCIJSKE OBLIKE LESA

TOLMAČ ZA PRODUKCIJSKE OBLIKE LESA




PRIRODNO GOZDNOGOSPODARSKA PRODUKCIJA LESA




POLINDUSTRIJSKA PRODUKCIJA LESA



INDUSTRIJSKA PRODUKCIJA LESA



IZKRČENA GOZDNA POVRŠINA



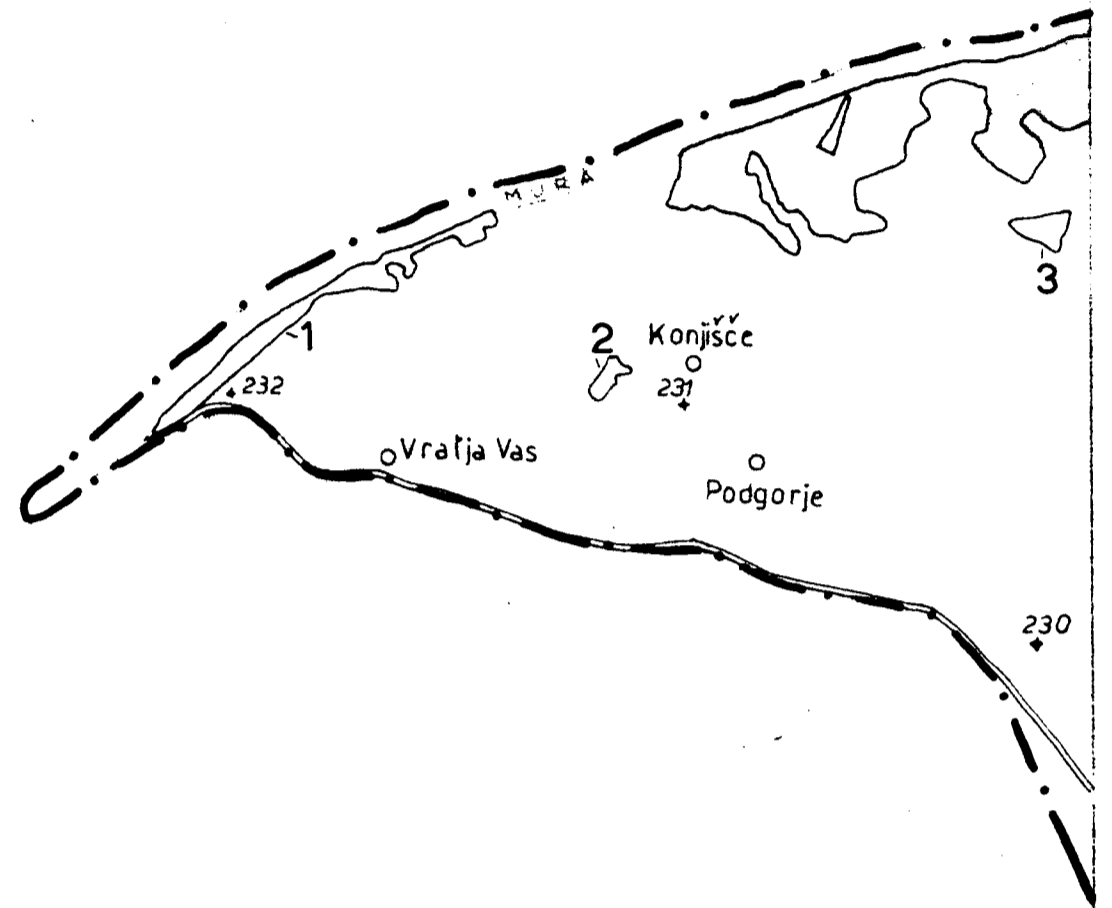
VODNI TOK

3,56,127,9,1

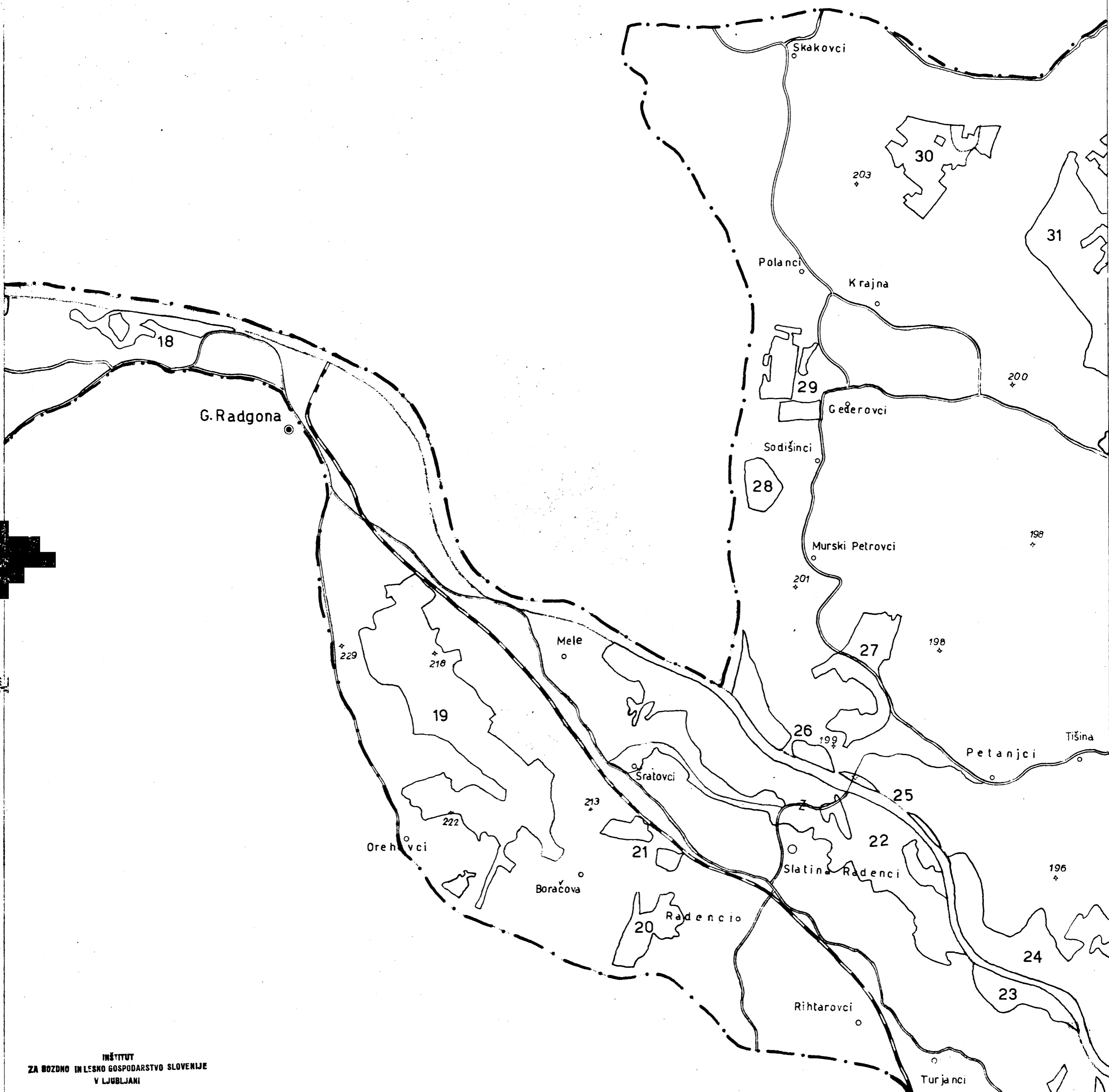
ŠTEVILKA OBJEKTA

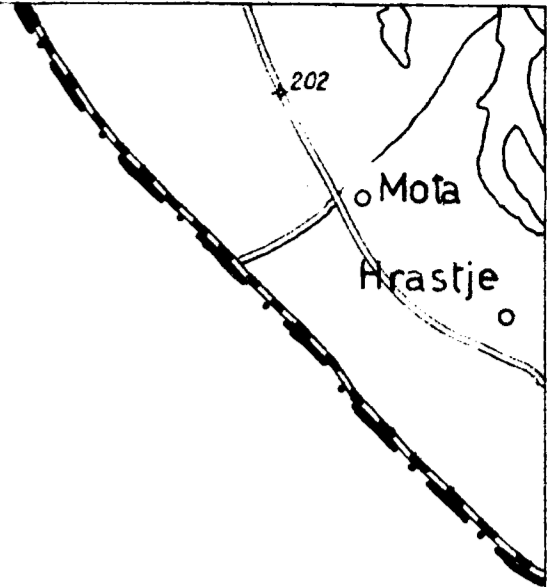


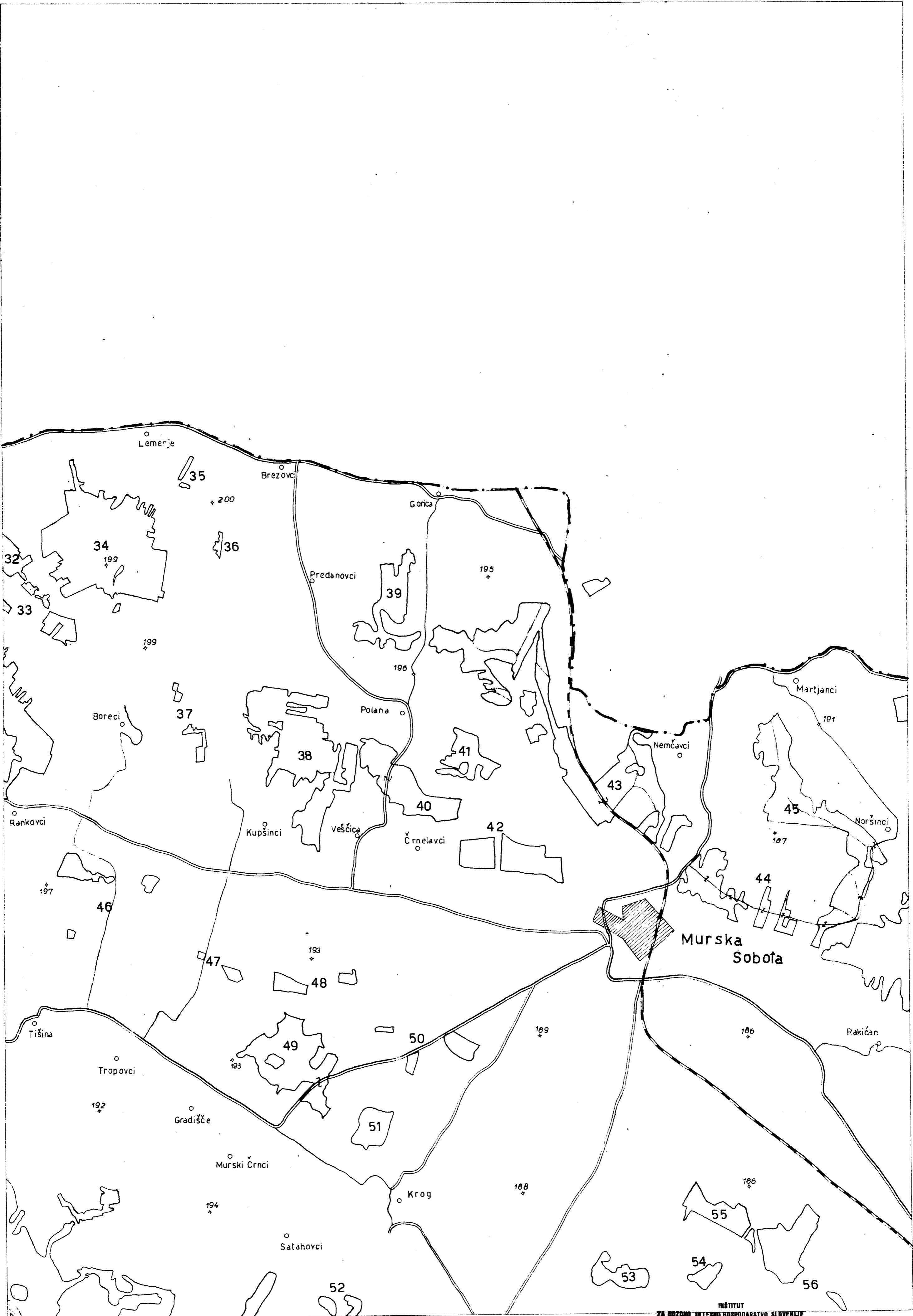
MEJA BAZENA

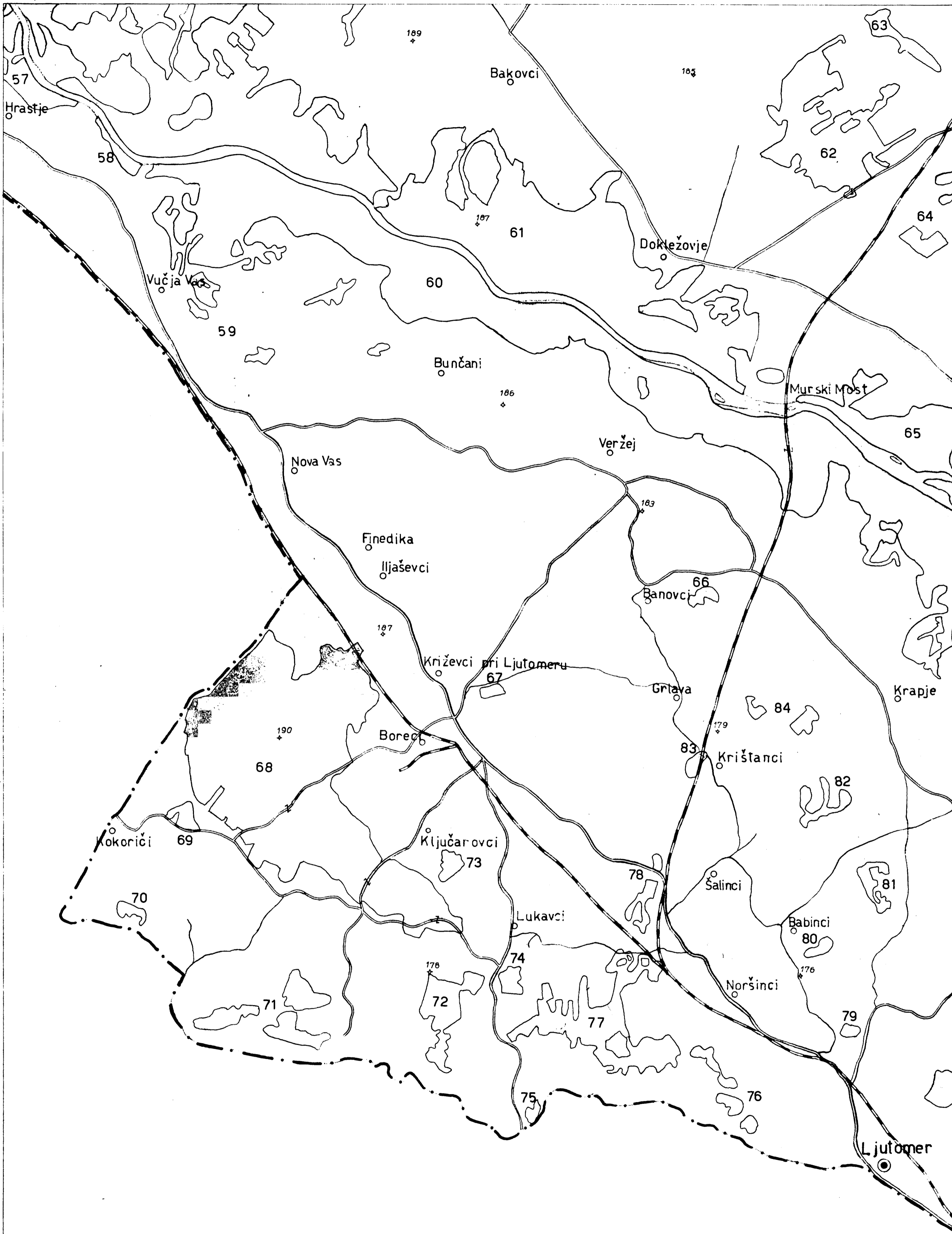


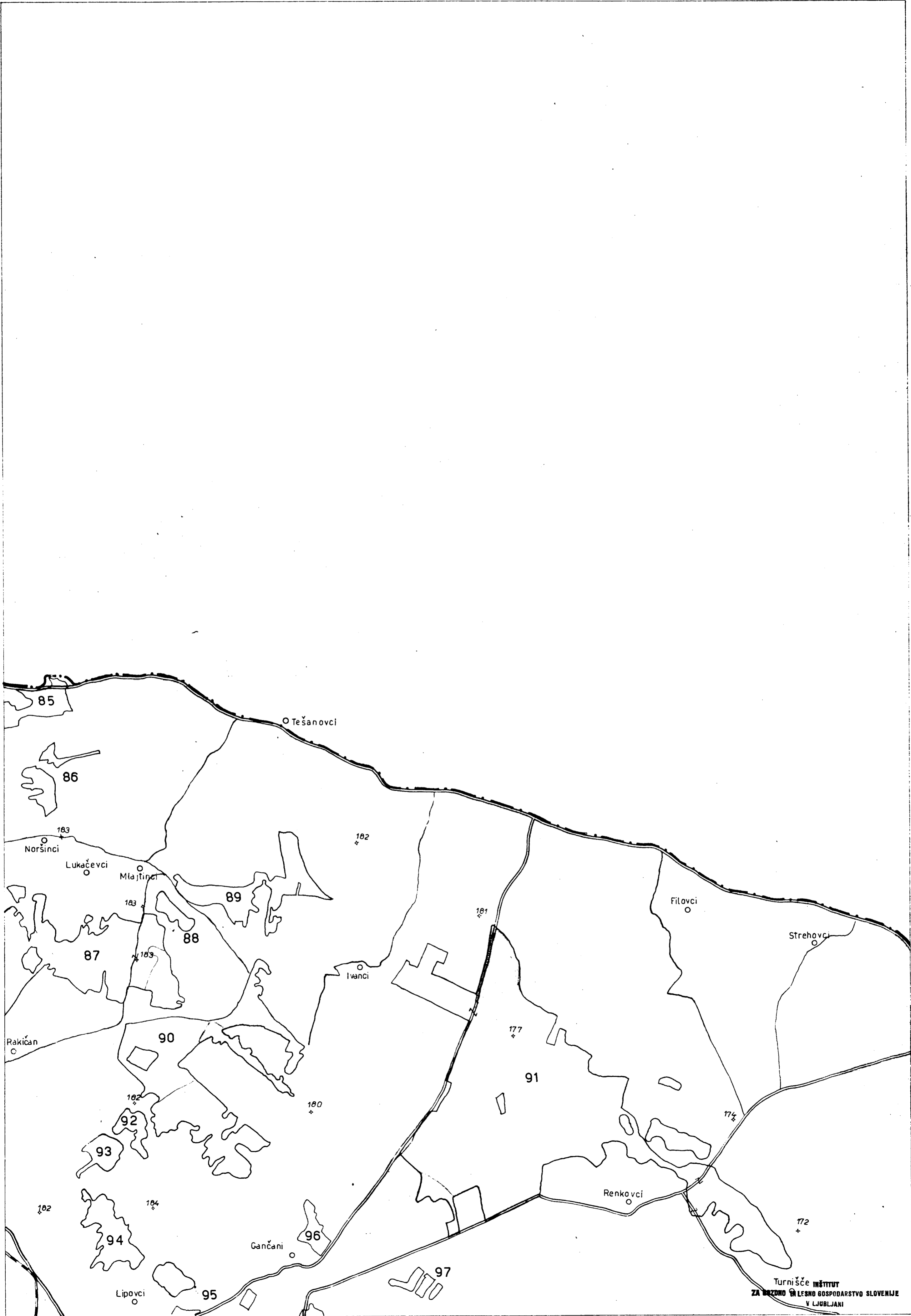


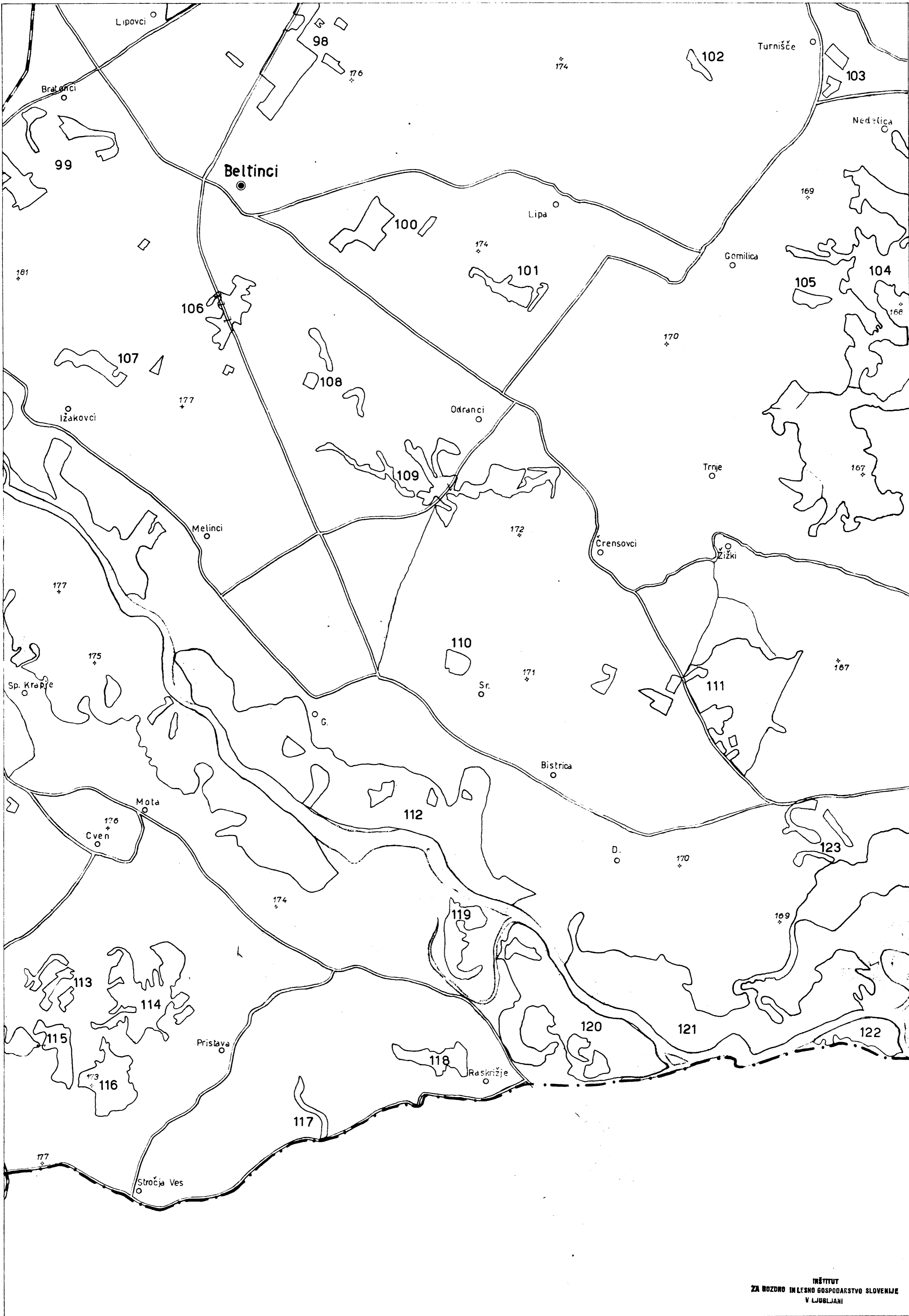


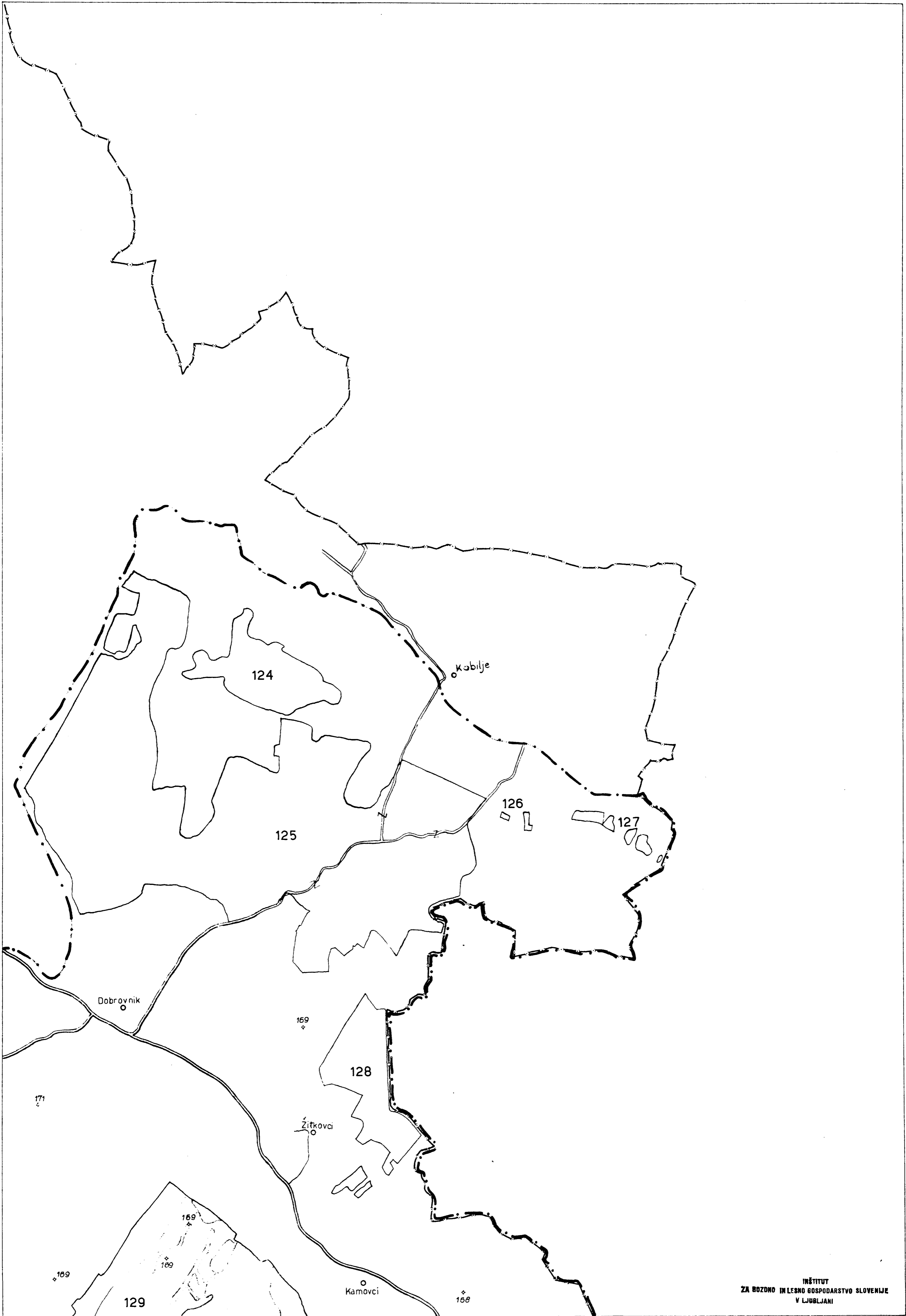


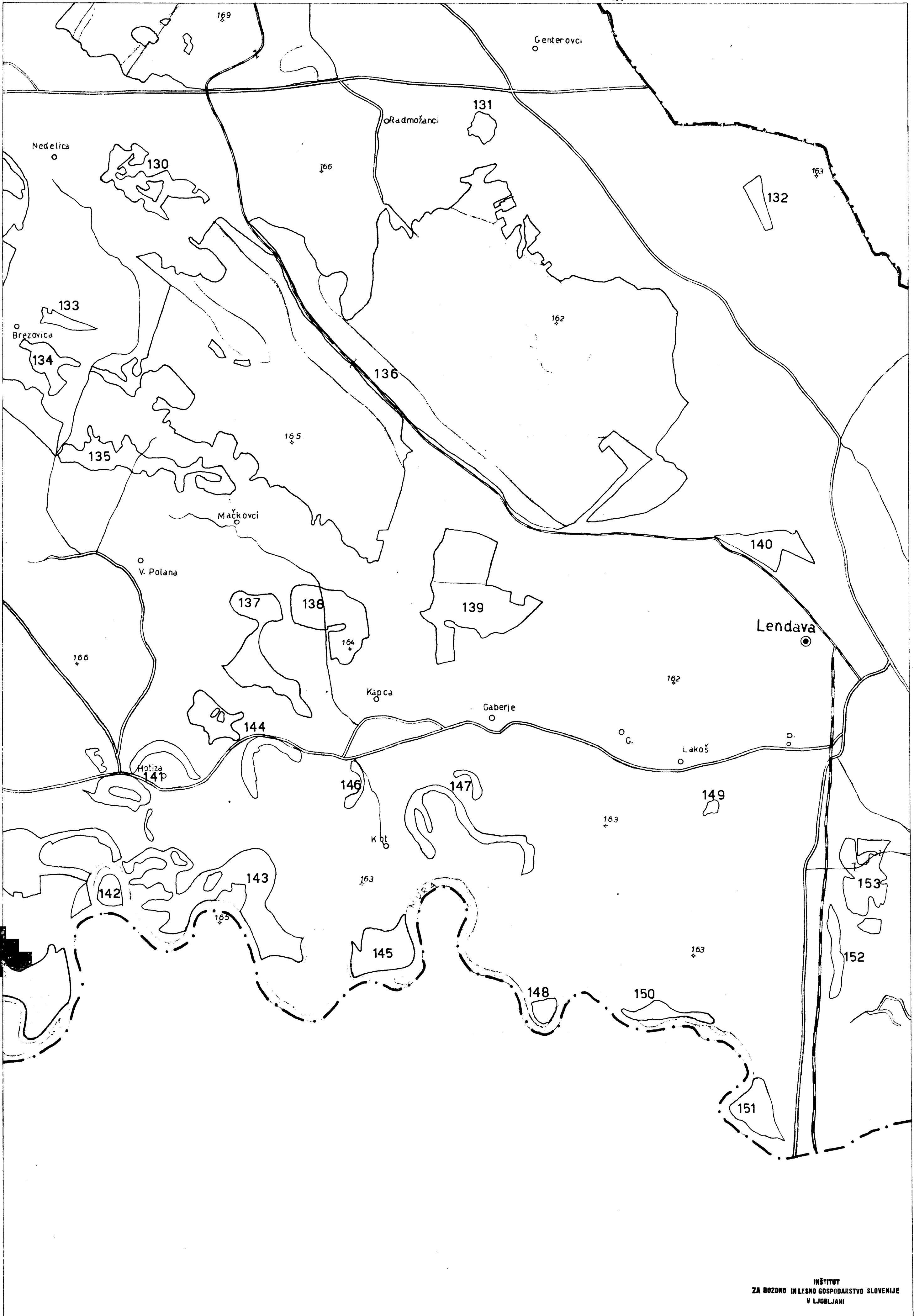








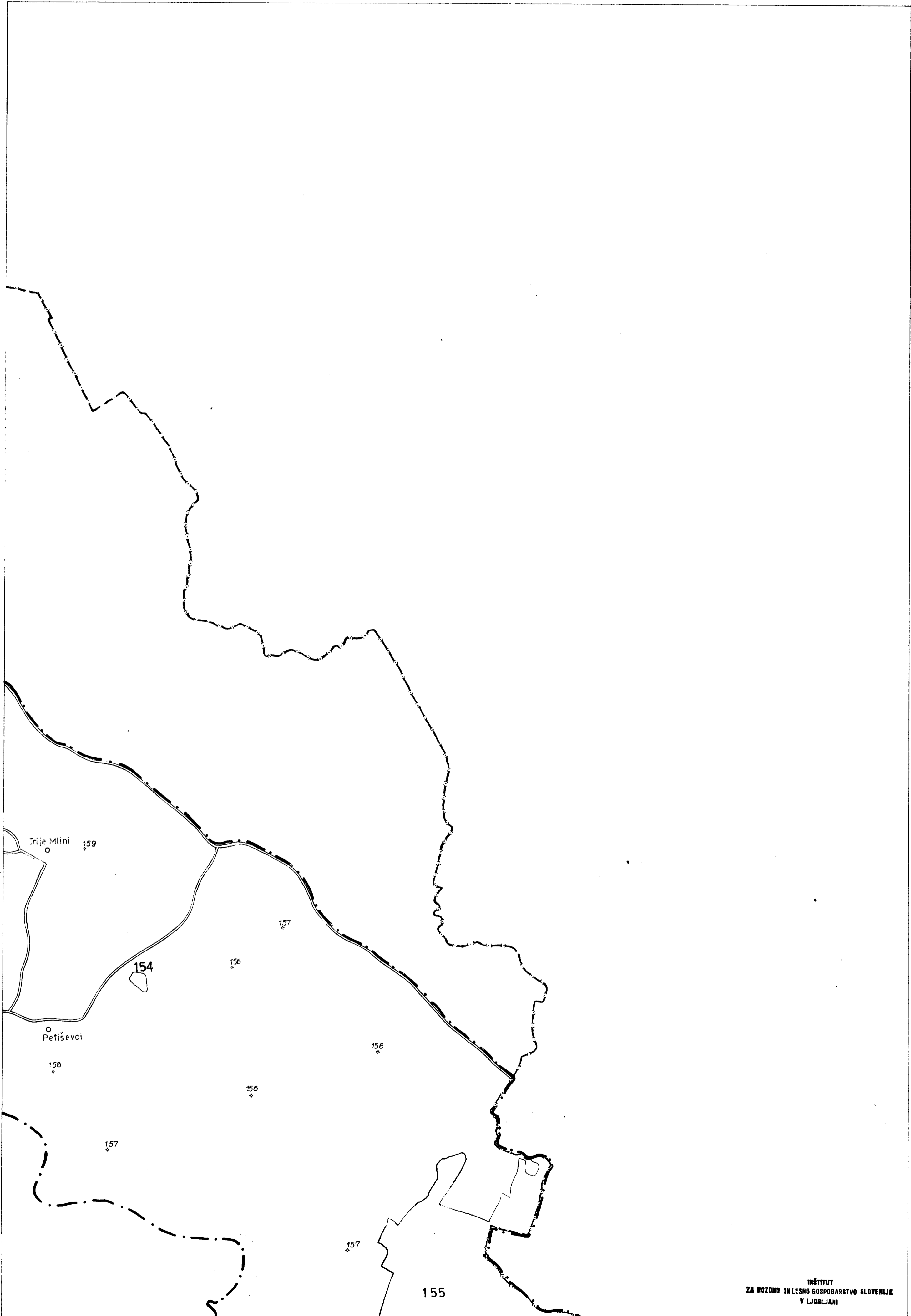





a	b	
3		4
c	d	

LENDAVA

3 - d







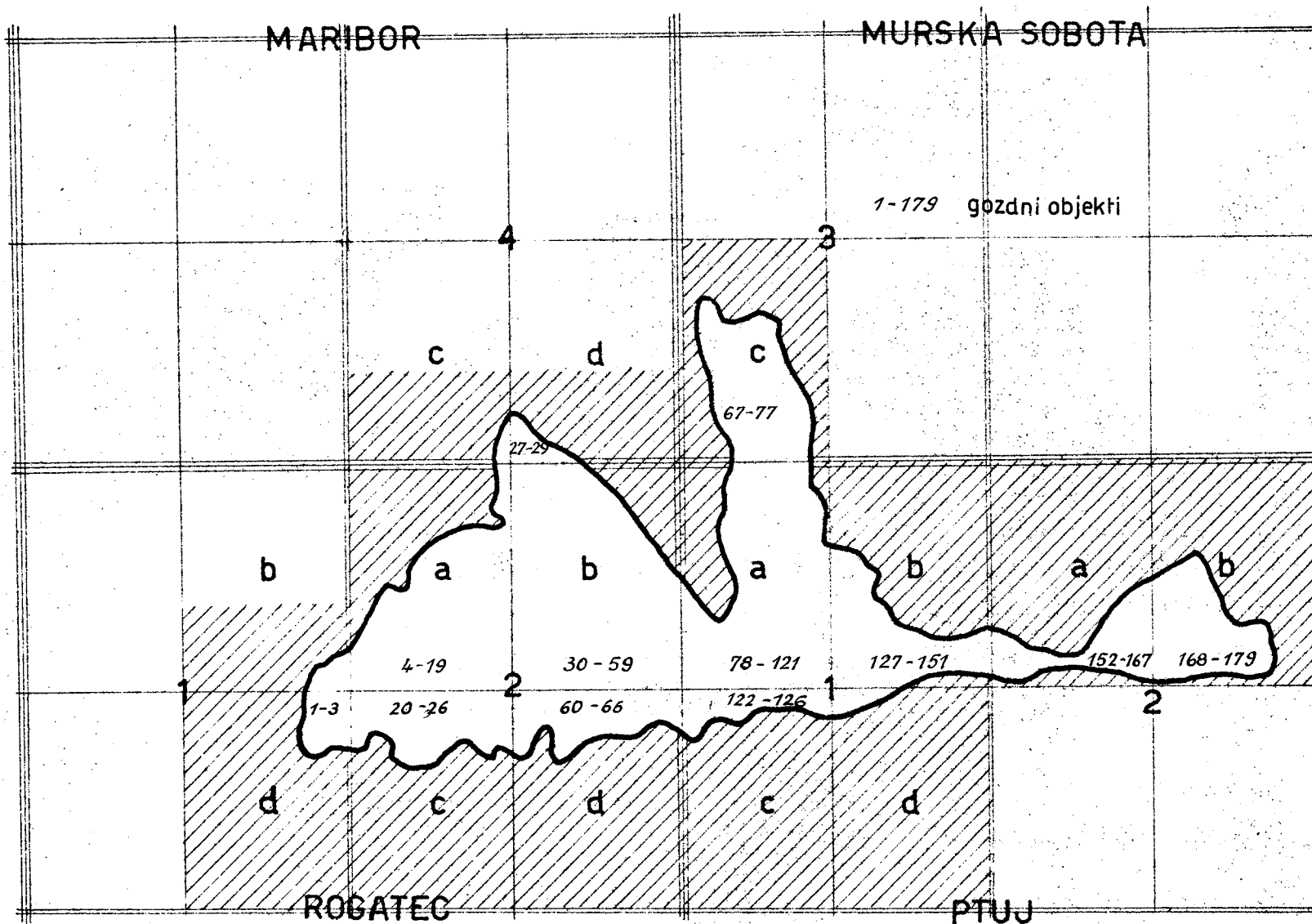
E1.49

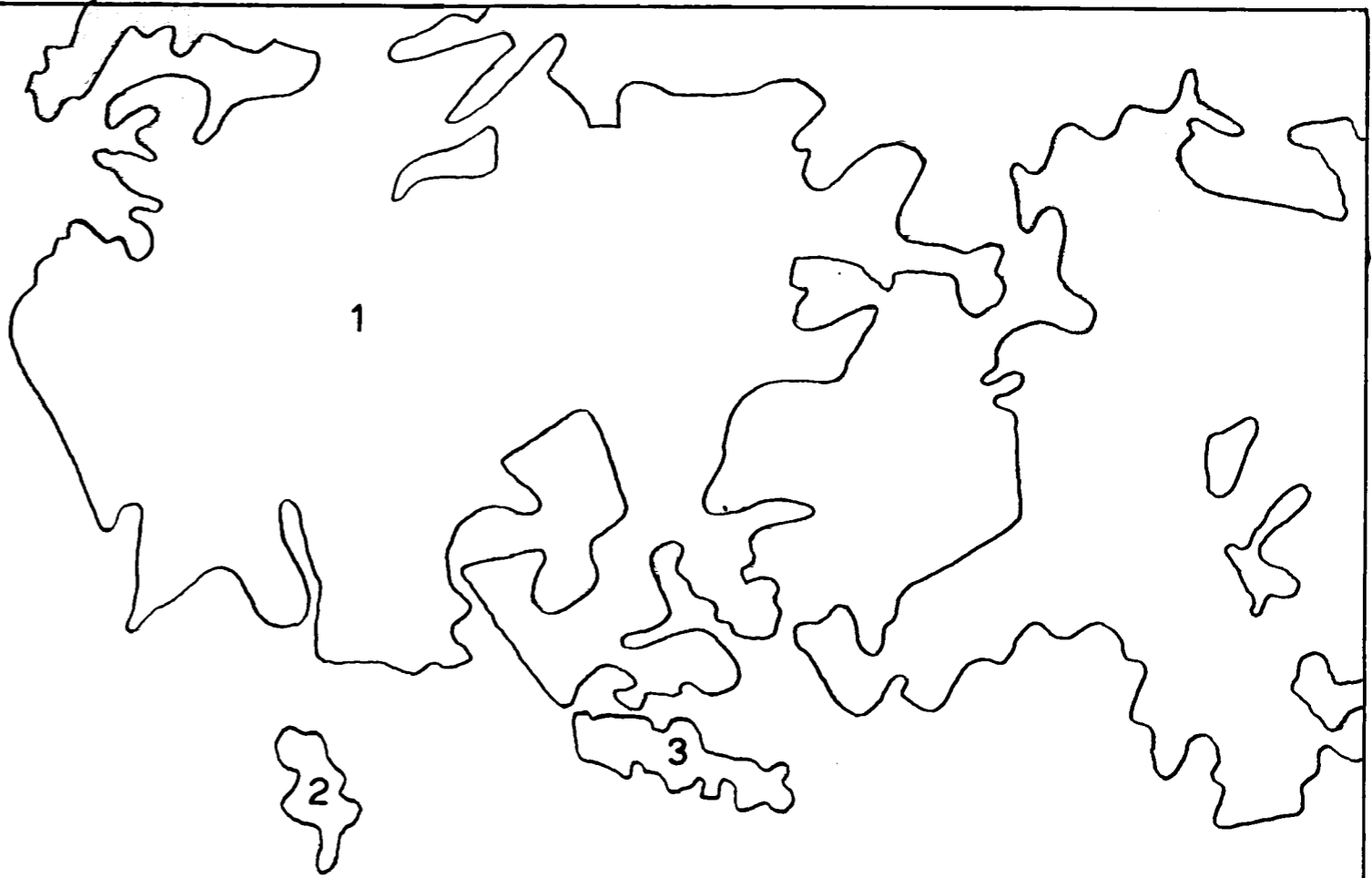
PODRAVJE

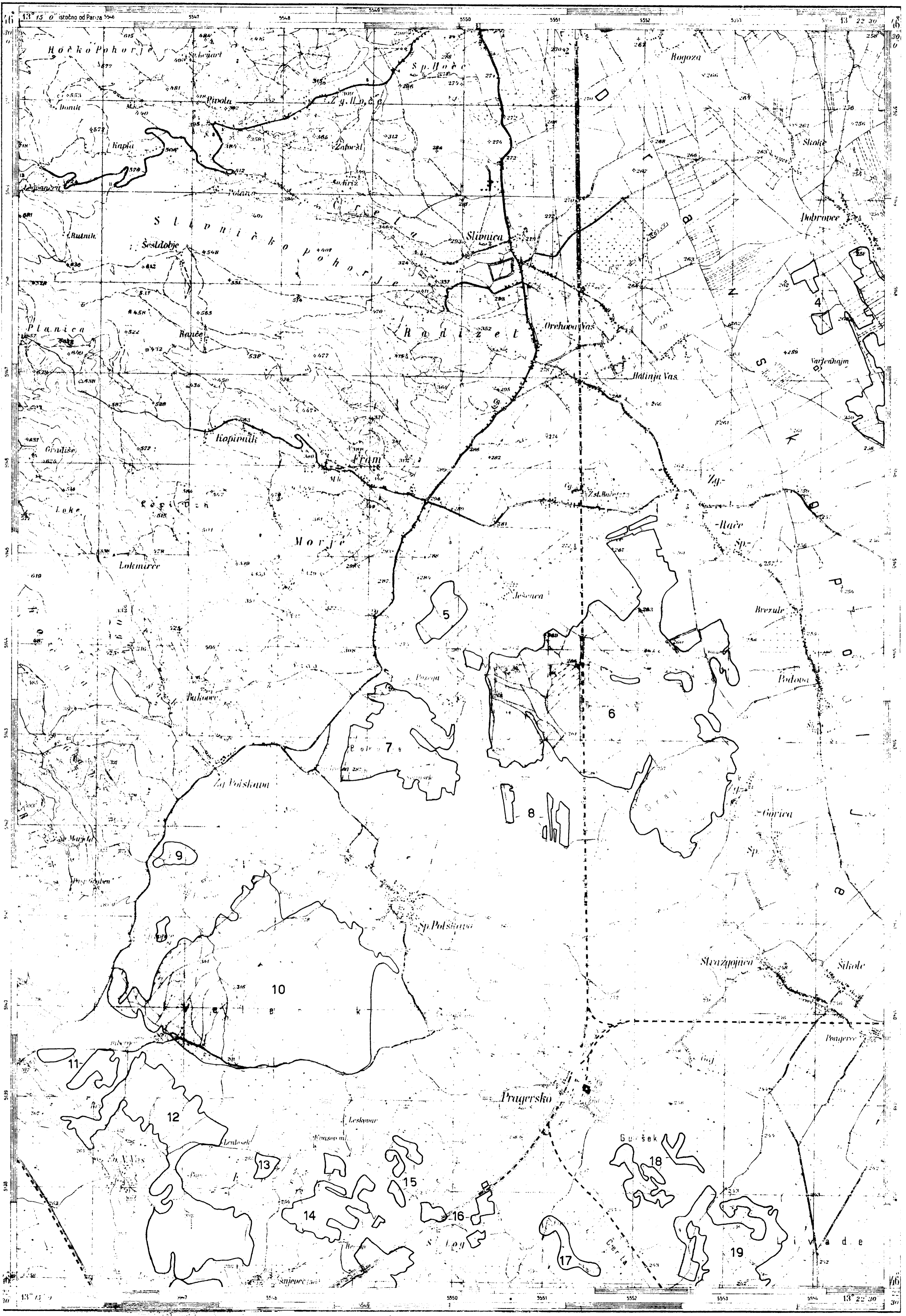
PREGLEDNE KARTE
OBRAVNAVANIH GOZDNIH OBJEKTOV

SITUACIJA TOPOGRAFSKIH KART 1:25.000
IN NAHAJALIŠČ GOZDNIH OBJEKTOV OŠTEVILČENIH od 1-179
V PODRAVJU

SITUACIJA LISTOV







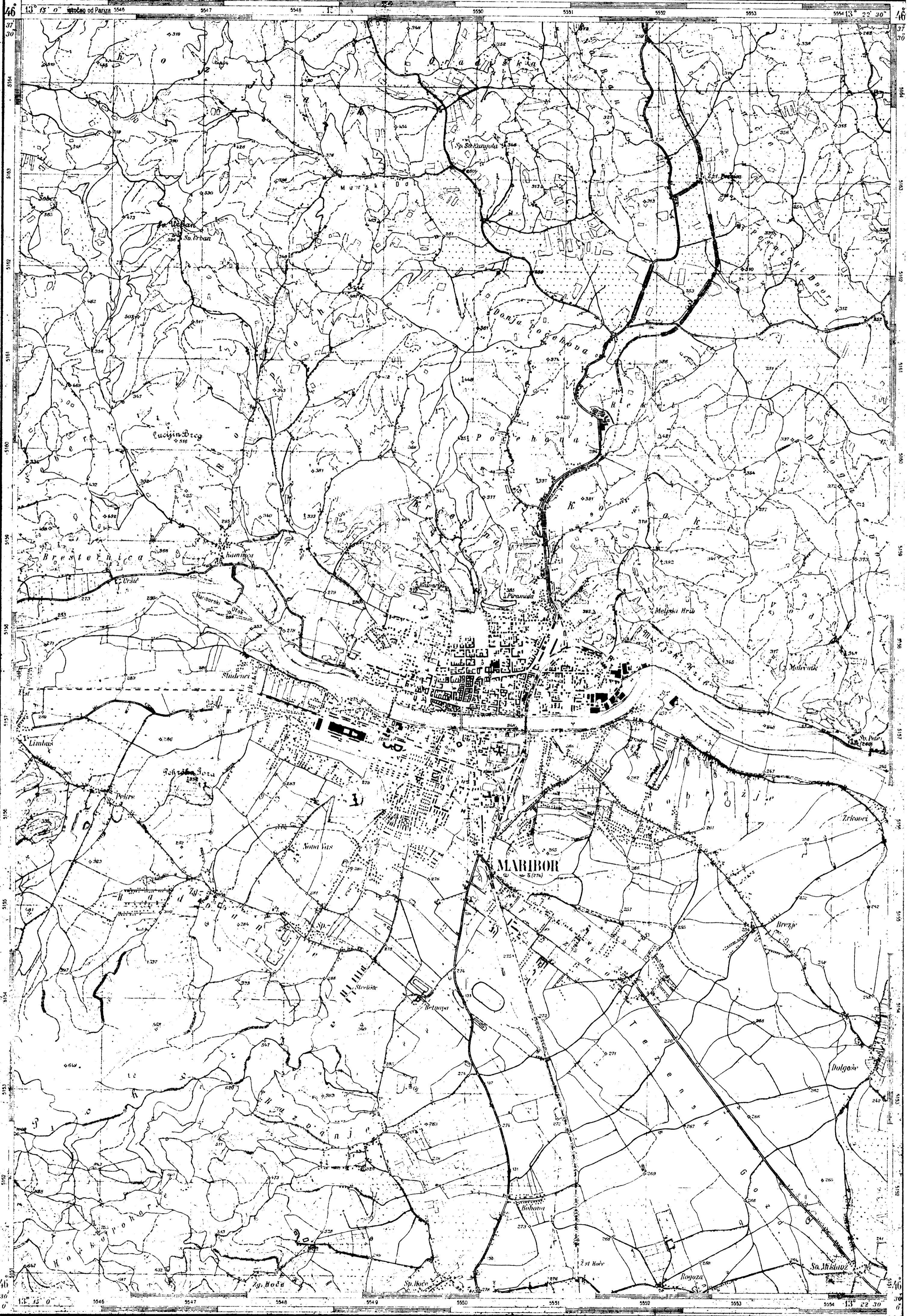


ROGATEC

2 - c

ROGATEC

2 - d

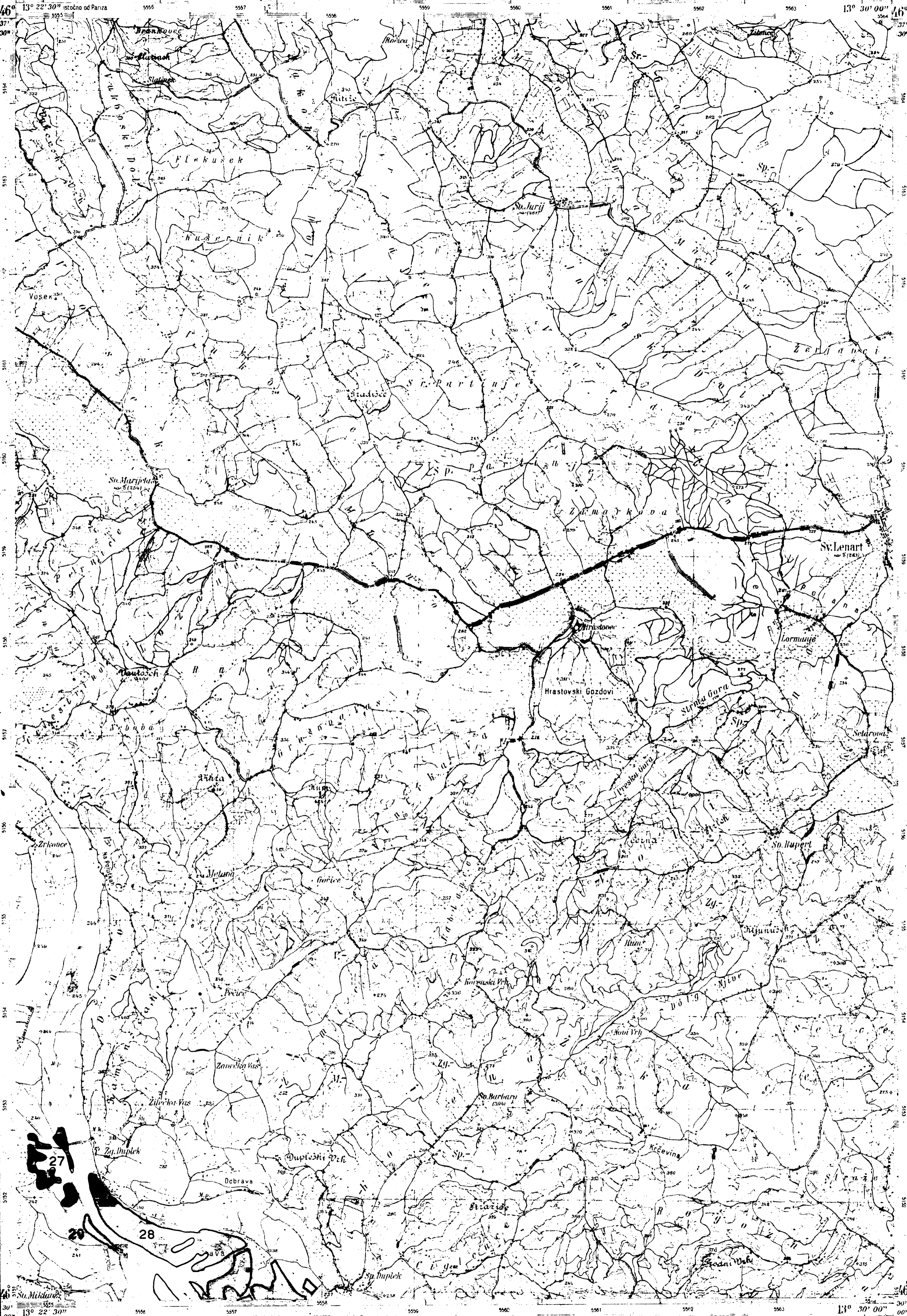


13° 15' 0" istočno od Pariza 5546

5554 13° 22' 30"

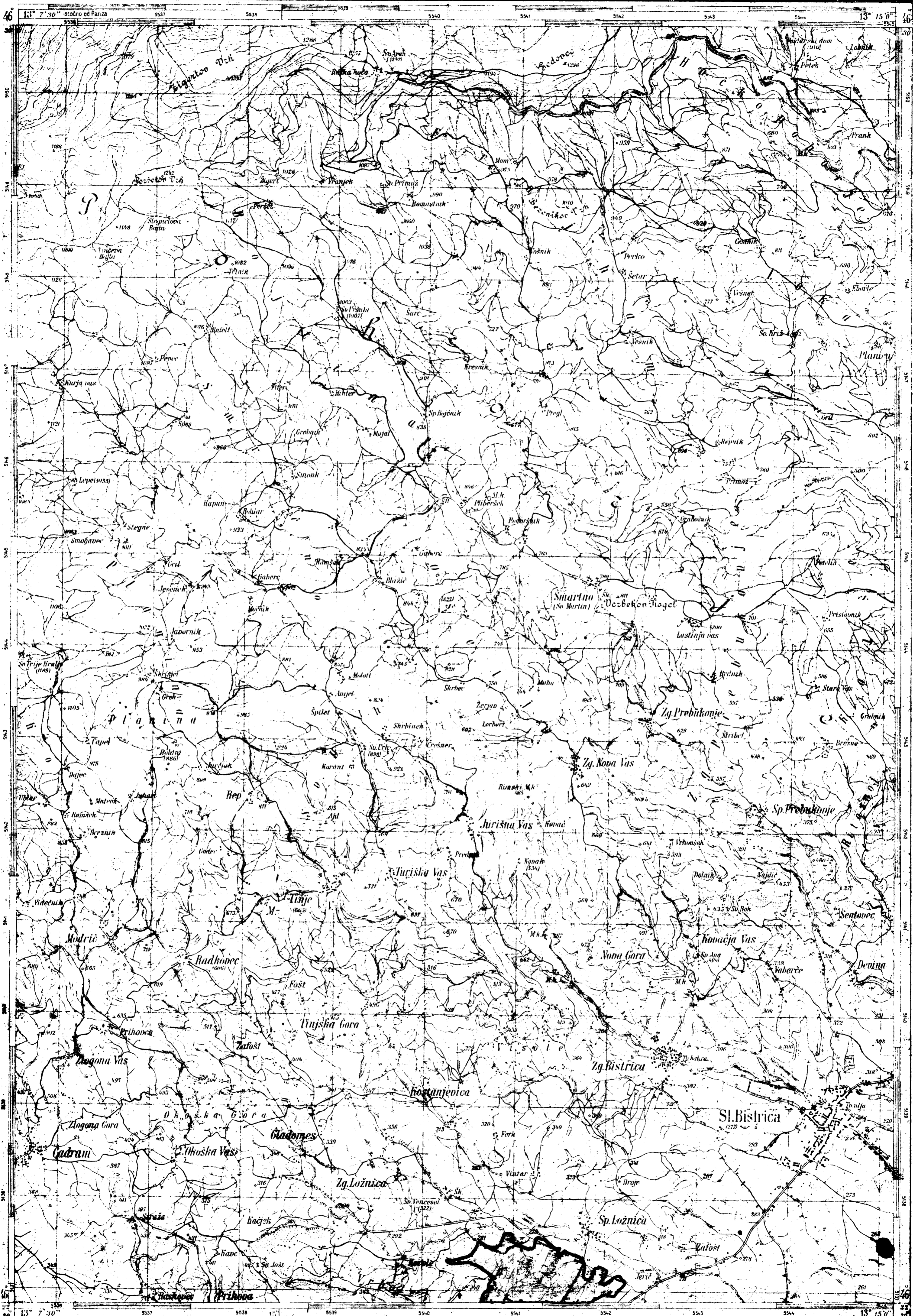
13° 15' 0" 5546 5547 5548 5549

5550 5551 5552 5553 5554 13° 22' 30"



13° 22' 30" istočno od Pariza
 46° 30' 00"

13° 30' 00" 16° 30' 00"








40° 13' 00" N
15° 30' 00" E

40

40° 13' 00" N
15° 30' 00" E

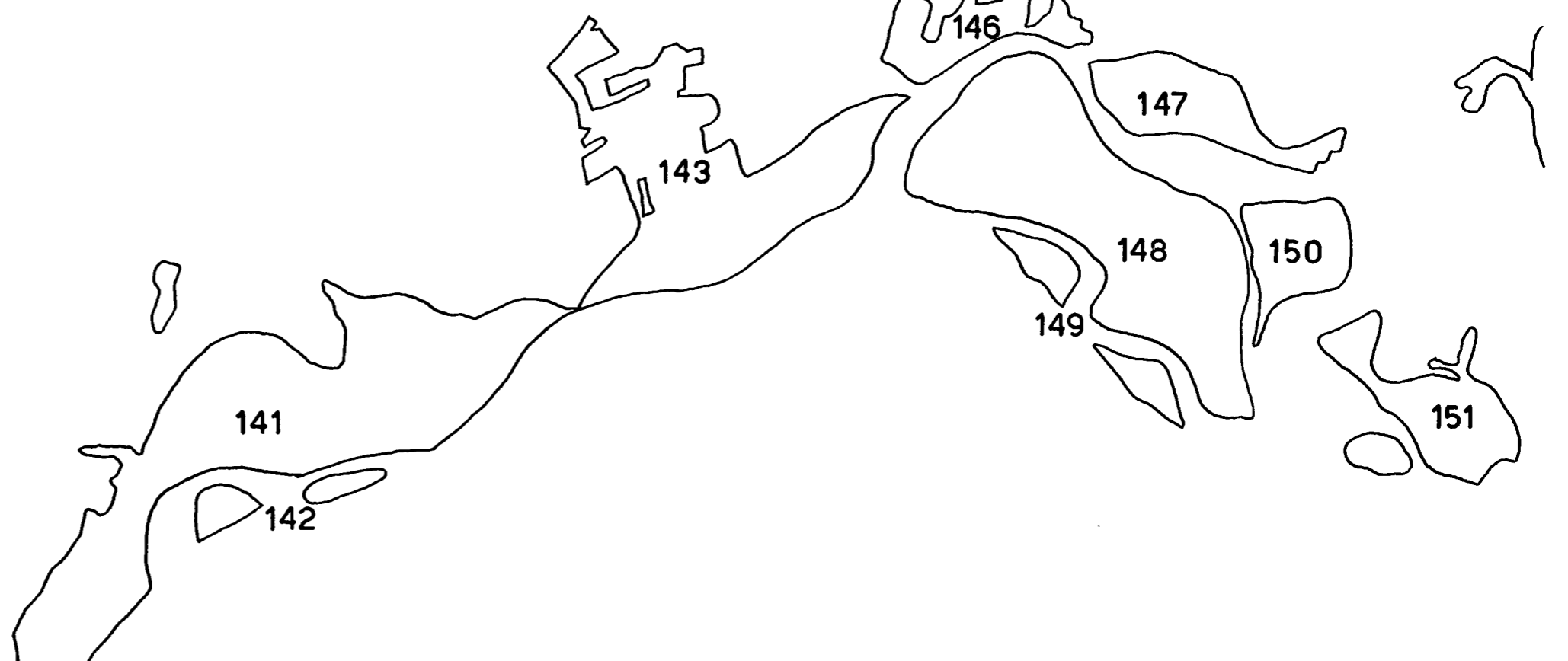
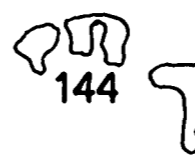
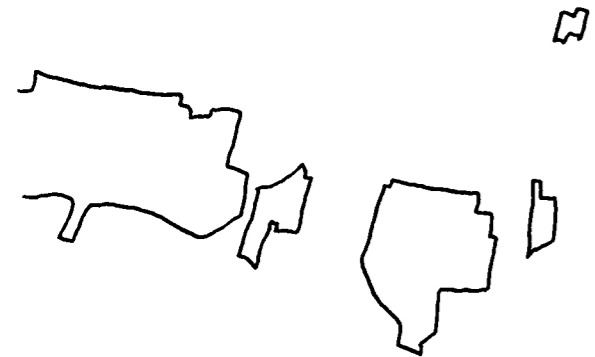
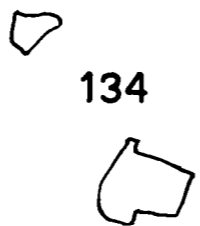
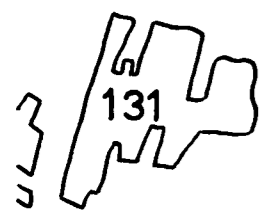
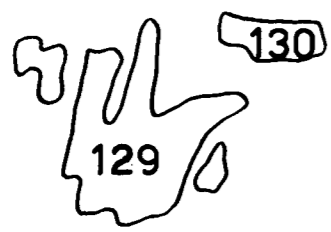
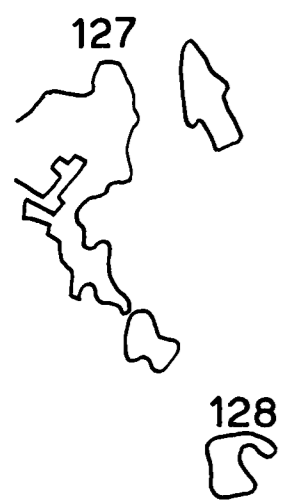
40





PTUJ 1 - c

PTUJ 1 - d



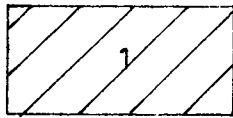




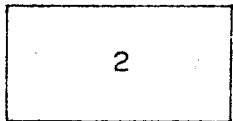
PRIKAZ TAL
V OBRAVNAVANIH GOZDNIH OBJEKTIH

TOLMAČ ZA TAJNE ENOTE PODRAVJA


TOLMAČ ZA TALNE ENOTE



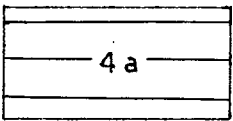
1 NERAZVITA KARBONATNA NAPLAVINA



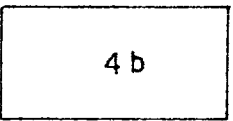
2 RJAVA TLA NA PLIOCENSKI ILOVKI



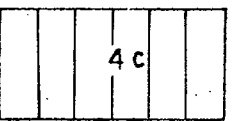
3 RJAVA TLA NA ZAGLEJENI PLIOCENSKI ILOVKI



a.) PLITVA (-30 cm)

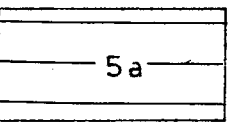


b.) SREDNJE GLOBOKA (30-60 cm)

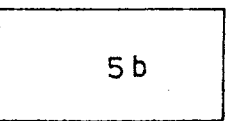


c.) GLOBOKA (NAD 60cm)

IZPRANA
PRODNATA
RJAVA TLA

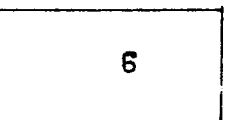


a.) PLITVA




b.) GLOBOKA

KISLA
MELJASTA
RJAVA TLA

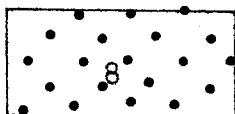


6 OPODZOLJENA KISLA MELJASTA RJAVA TLA



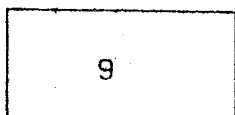
7

PSEVDOGLEJ



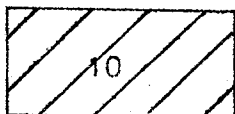
8

PSEVDOGLEJ - MELJAST



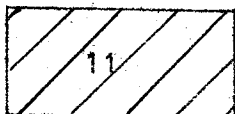
9

GLEJ

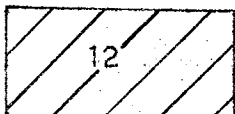


10

NAPLAVINA Z VISOKO PODTALNO VODO

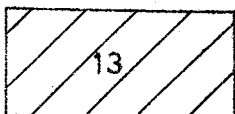


11

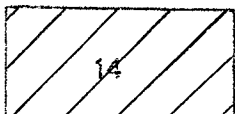
TALNI KOMPLEKSI:OPODZOLJENA KISLA MELJASTA RJAVA TLA
IN PSEVDOGLEJ + GLEJ

12

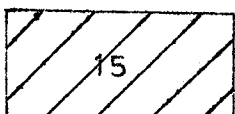
PSEVDOGLEJ + GLEJ



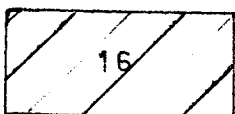
13

RJAVA TLA NA ZAGLEJENI GLINI +
PSEVDOGLEJ


14

KISLA MELJASTA RJAVA TLA
(PLITVA + GLOBOKA)

15

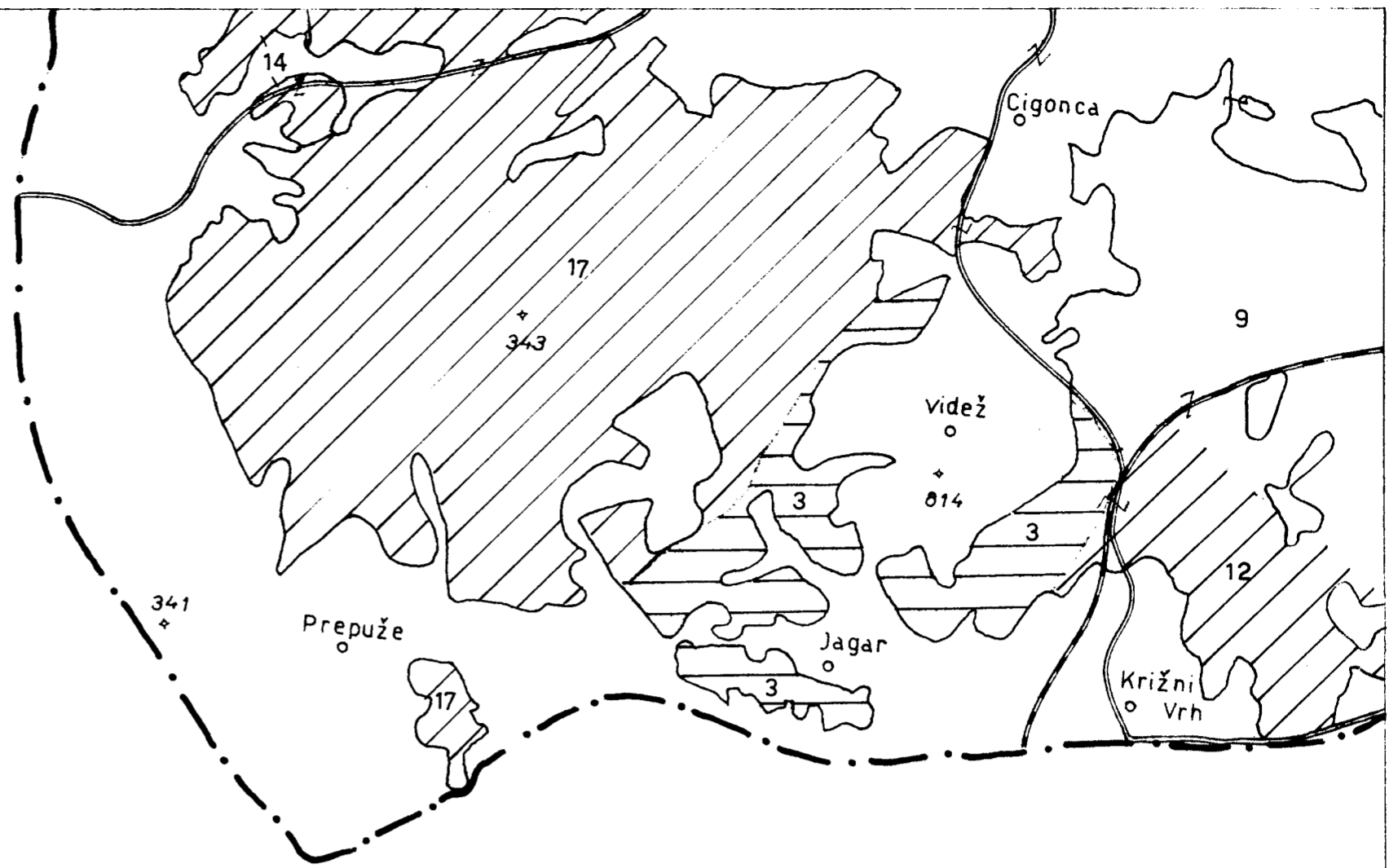
KISLA MELJASTA RJAVA TLA
(PLITVA + GLOBOKA) + RJAVA TLA NA ZAGLEJENI
PLIOCENSKI ILOVKI

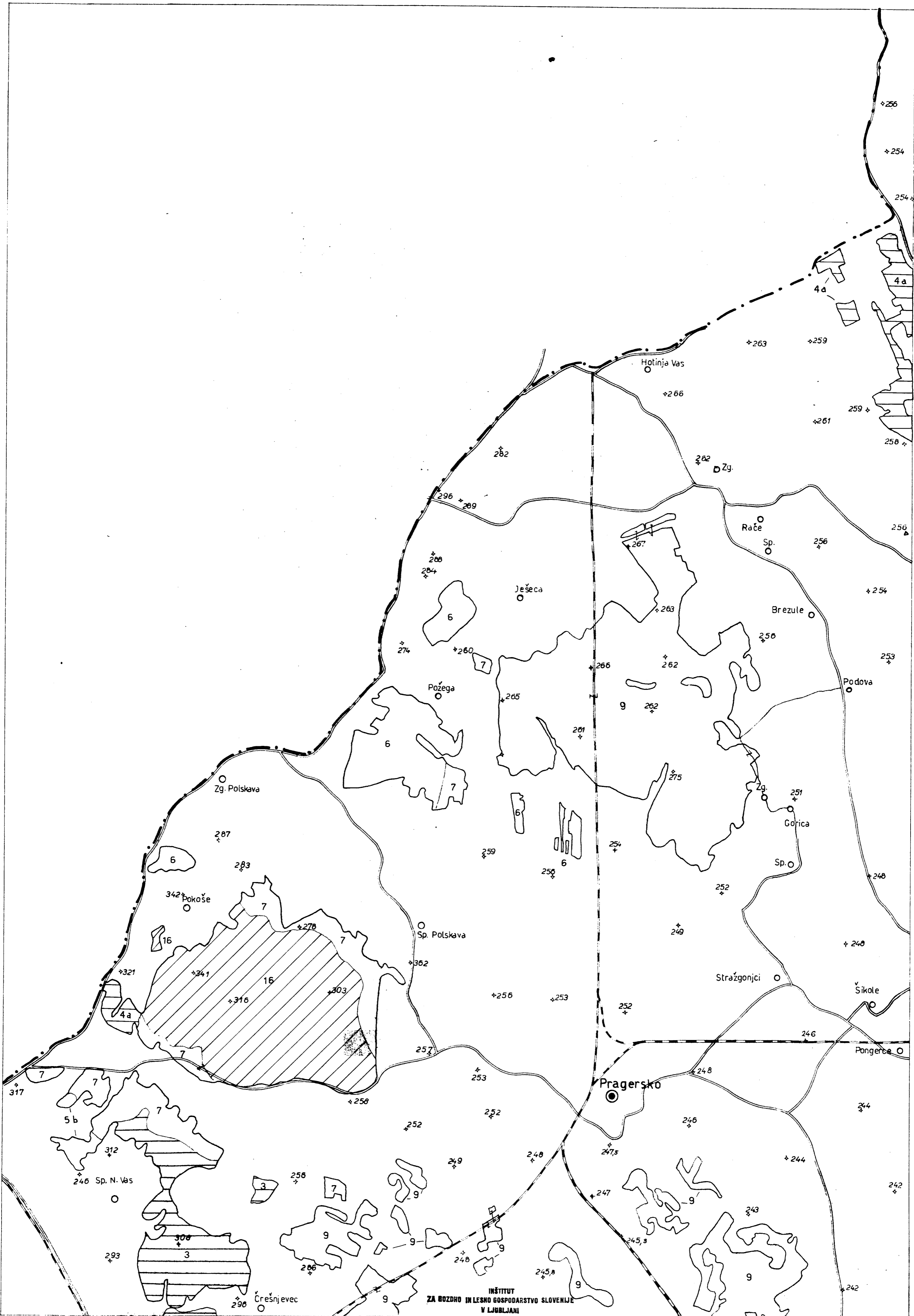
16

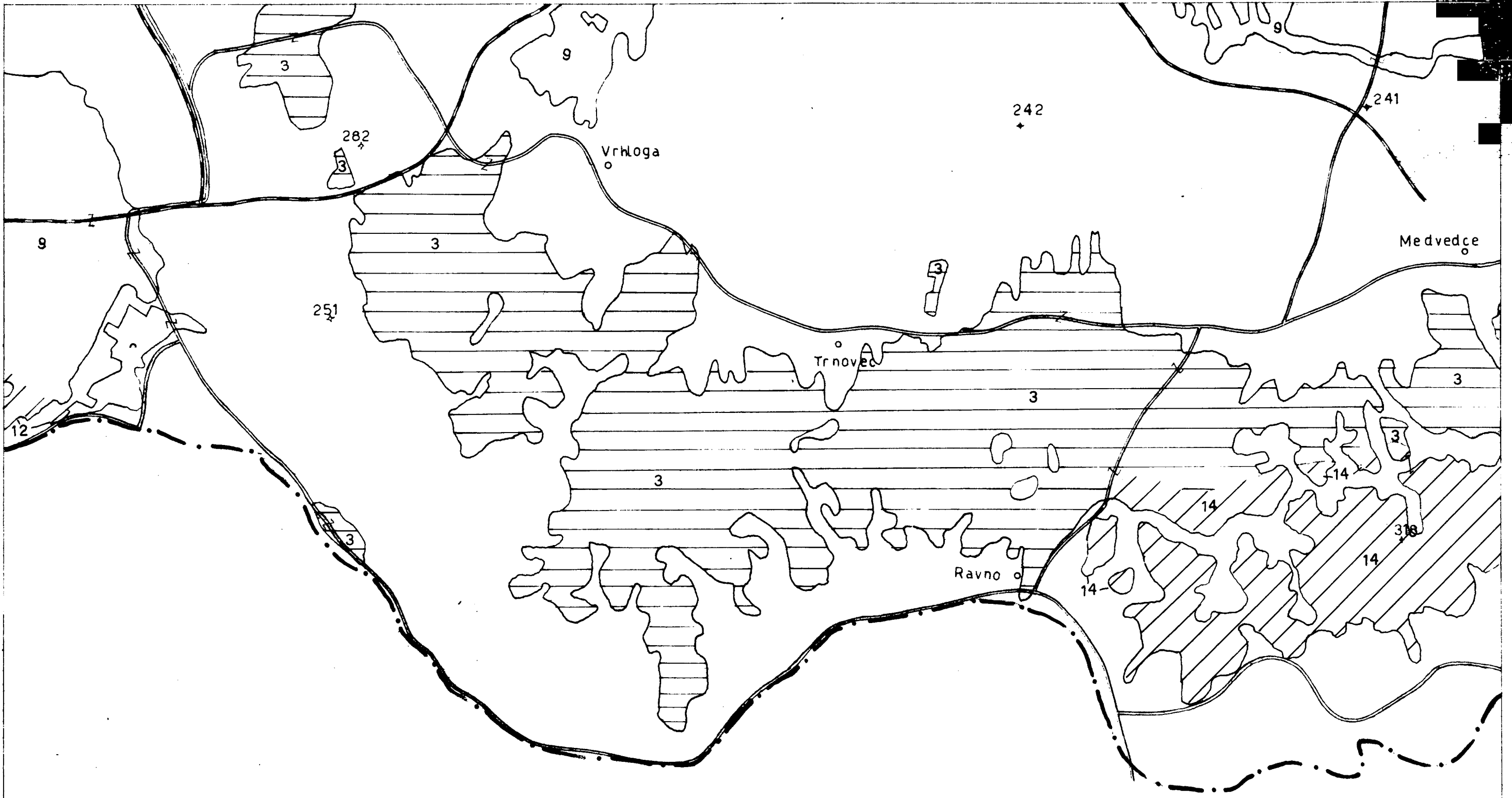
OPODZOLJENA KISLA MELJASTA TLA
+ PSEVDOGLEJ + RJAVA TLA NA PLIOCENSKI ILOVKI

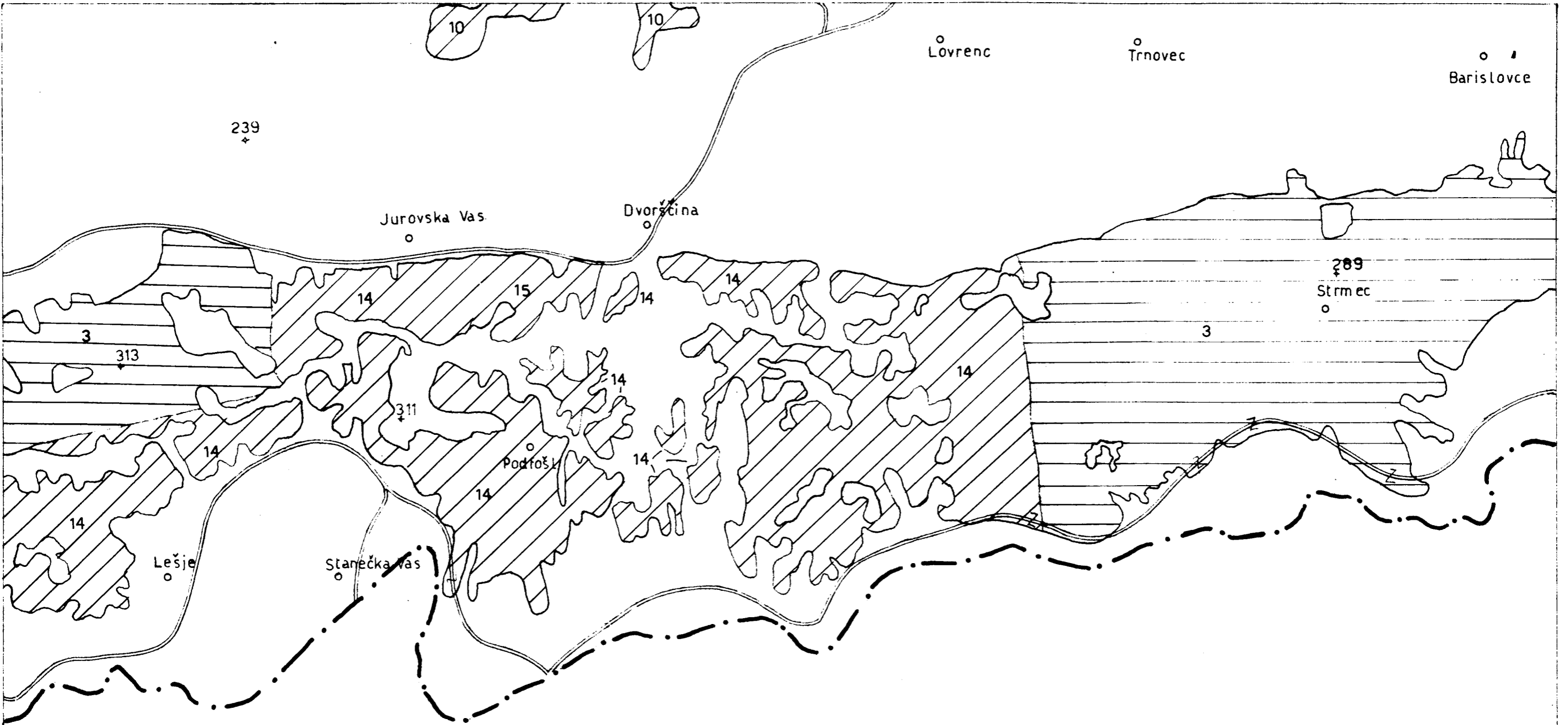
17

OPODZOLJENA KISLA MELJASTA RJAVA TLA
+ PSEVDOGLEJ








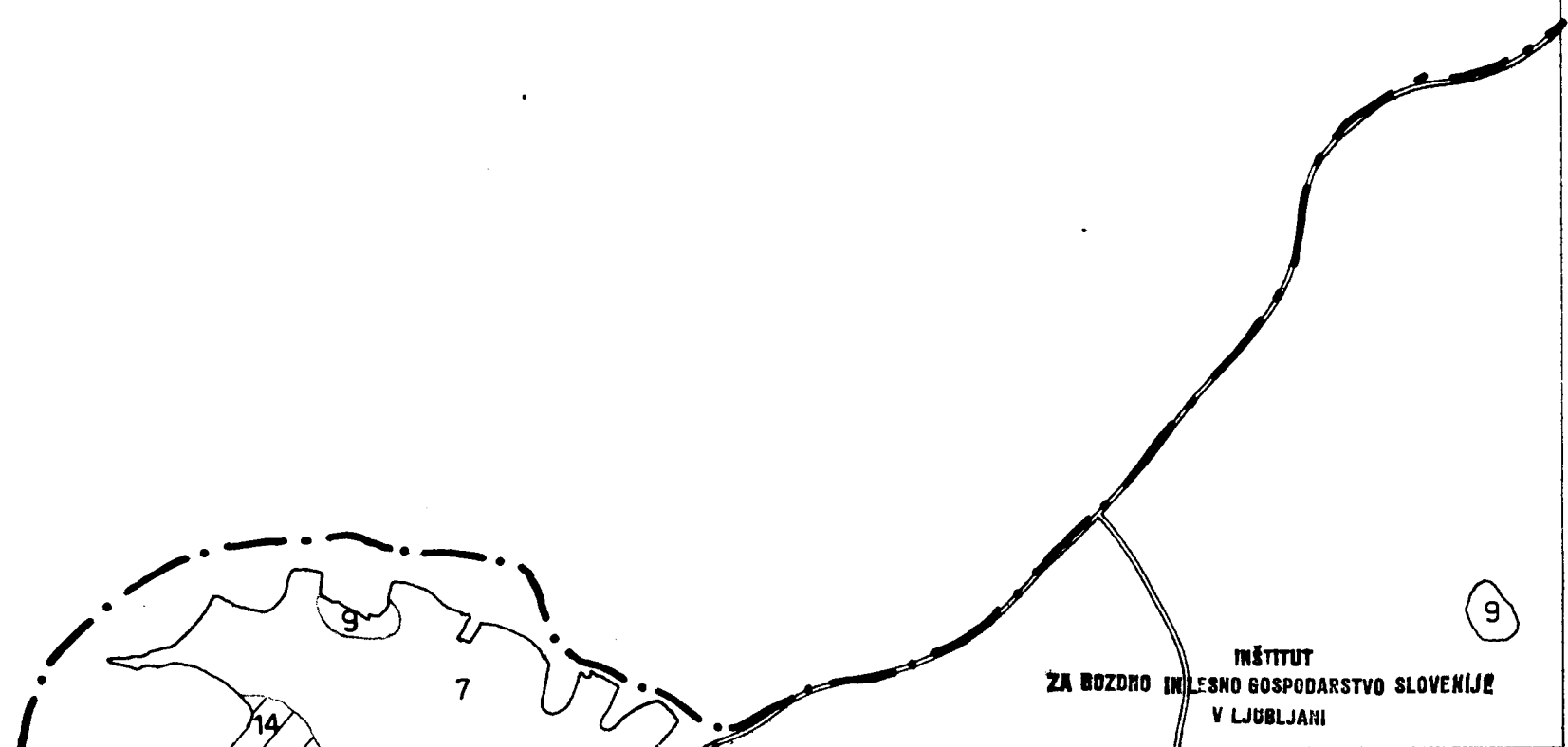


MARIBOR

4 - c

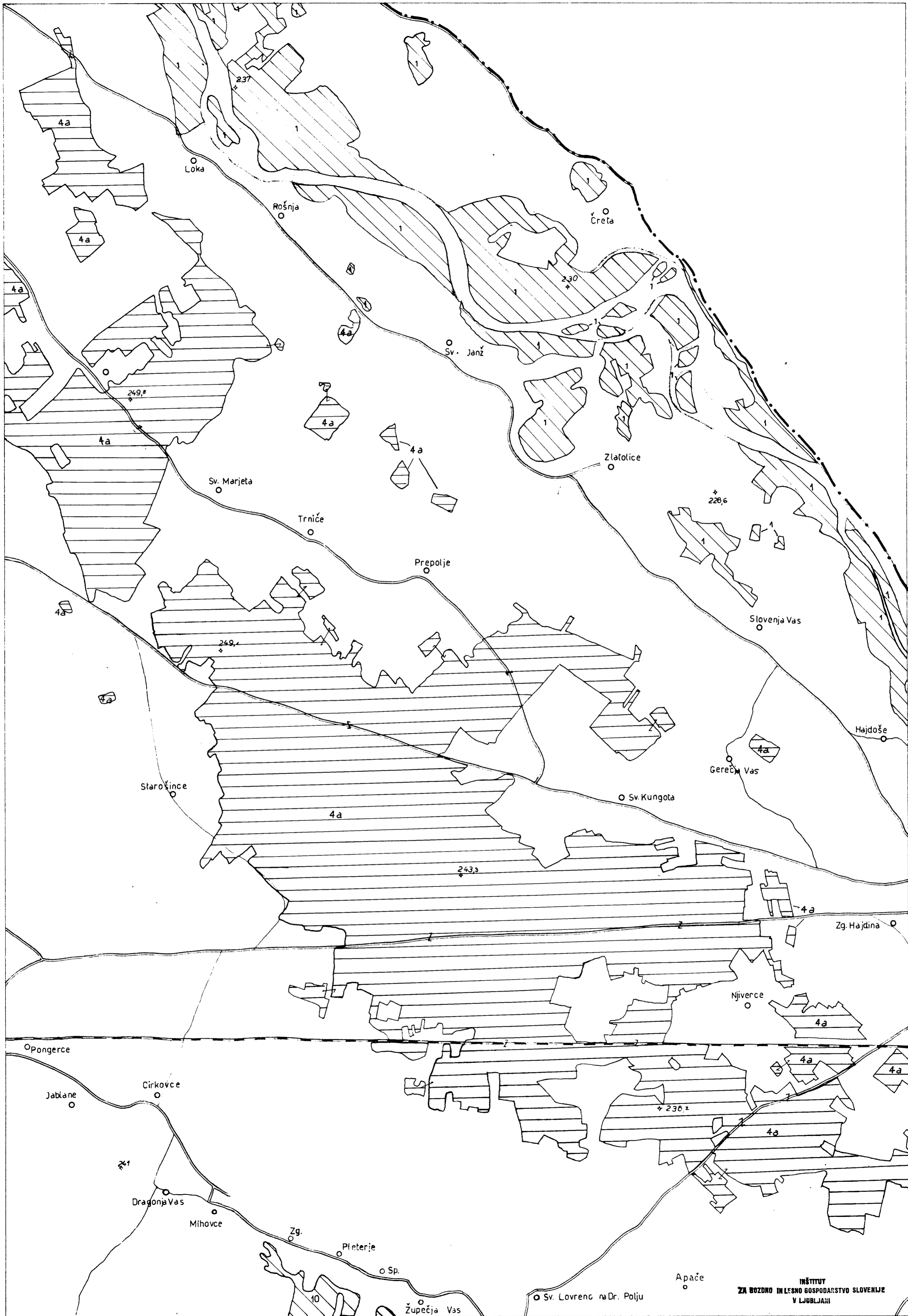
INŠTITUT
ZA BOZNO IN LESNO GOSPODARSTVO SLOVENIJE
V LJUBLJANI

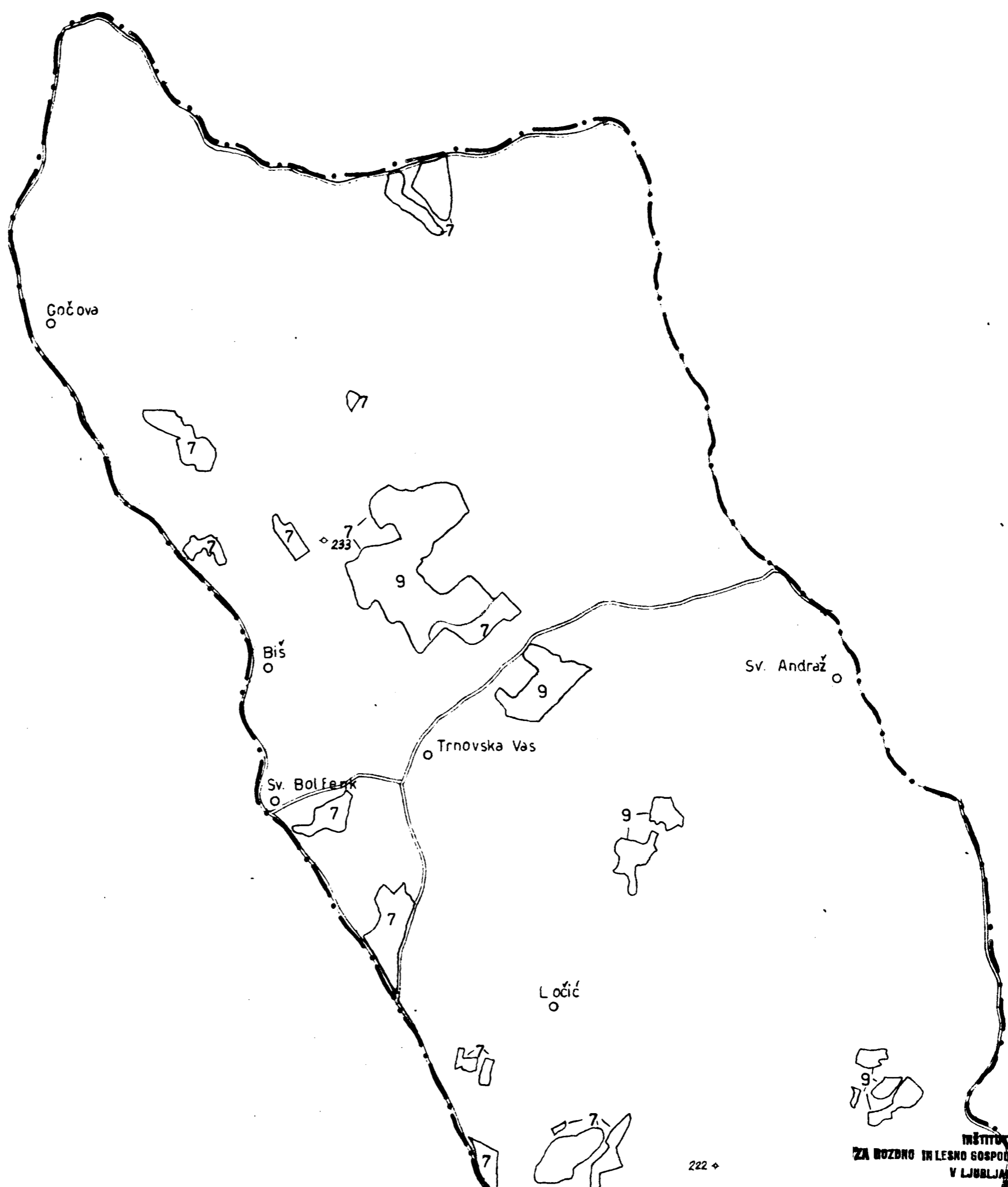


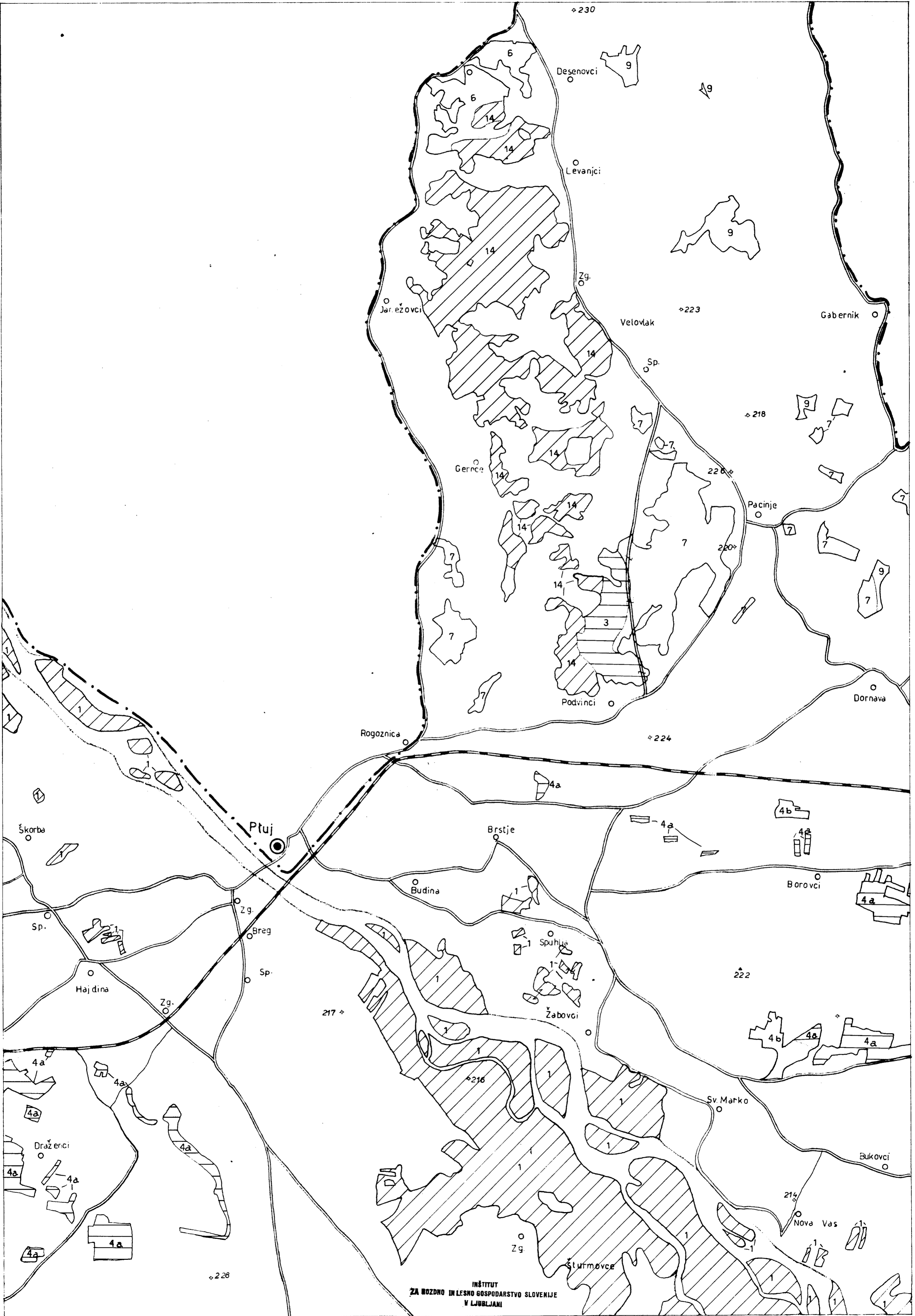


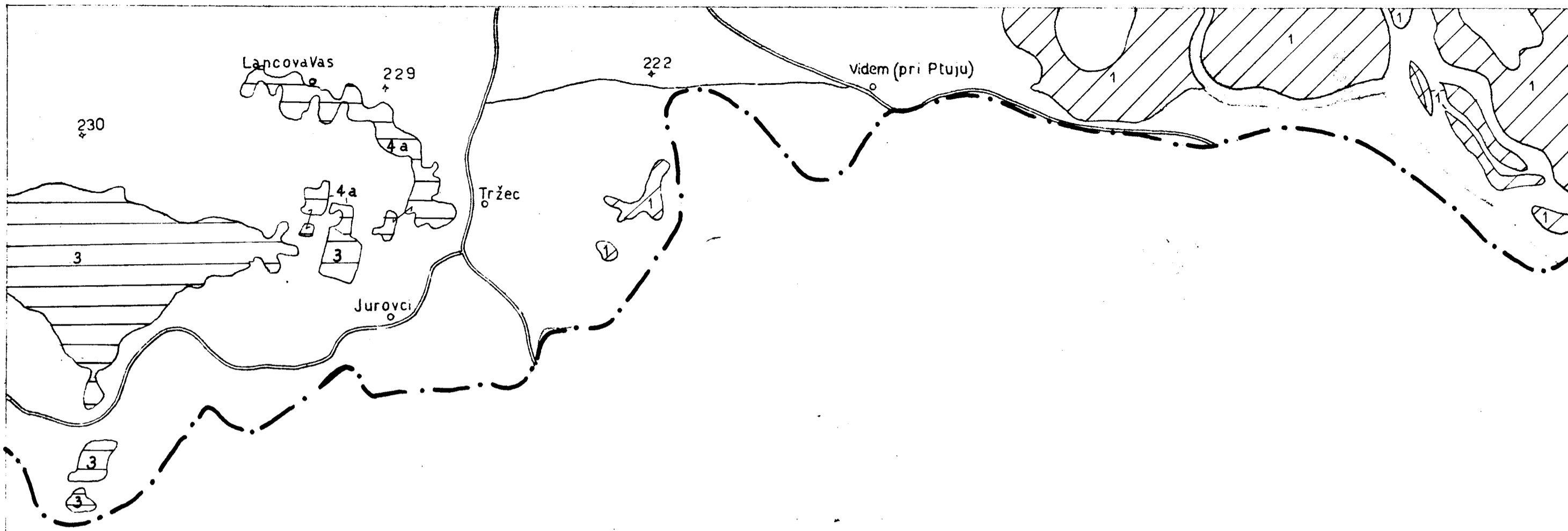
INŠTITUT
ZA ROZDRO IN LESNO GOSPODARSTVO SLOVENIJE
V LJUBLJANI

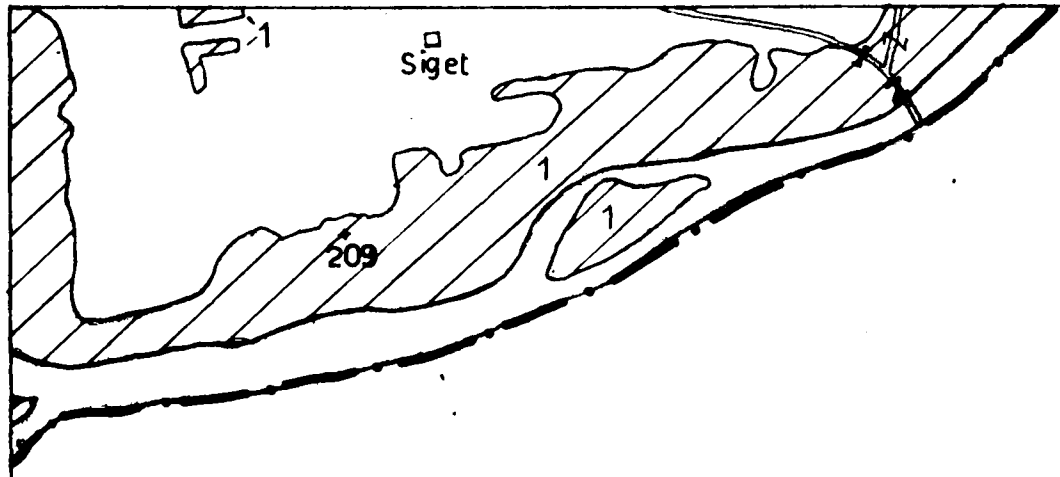
9

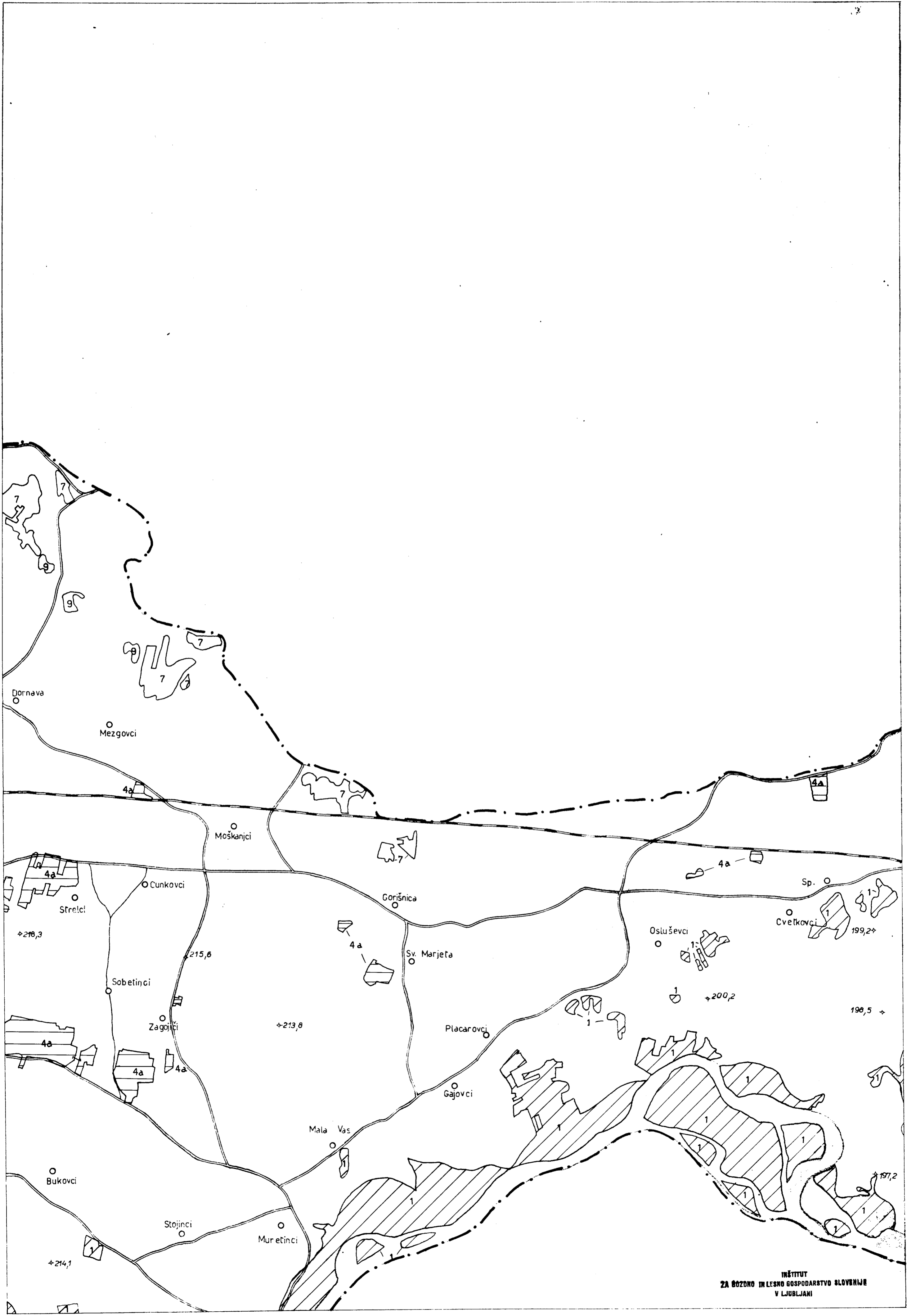


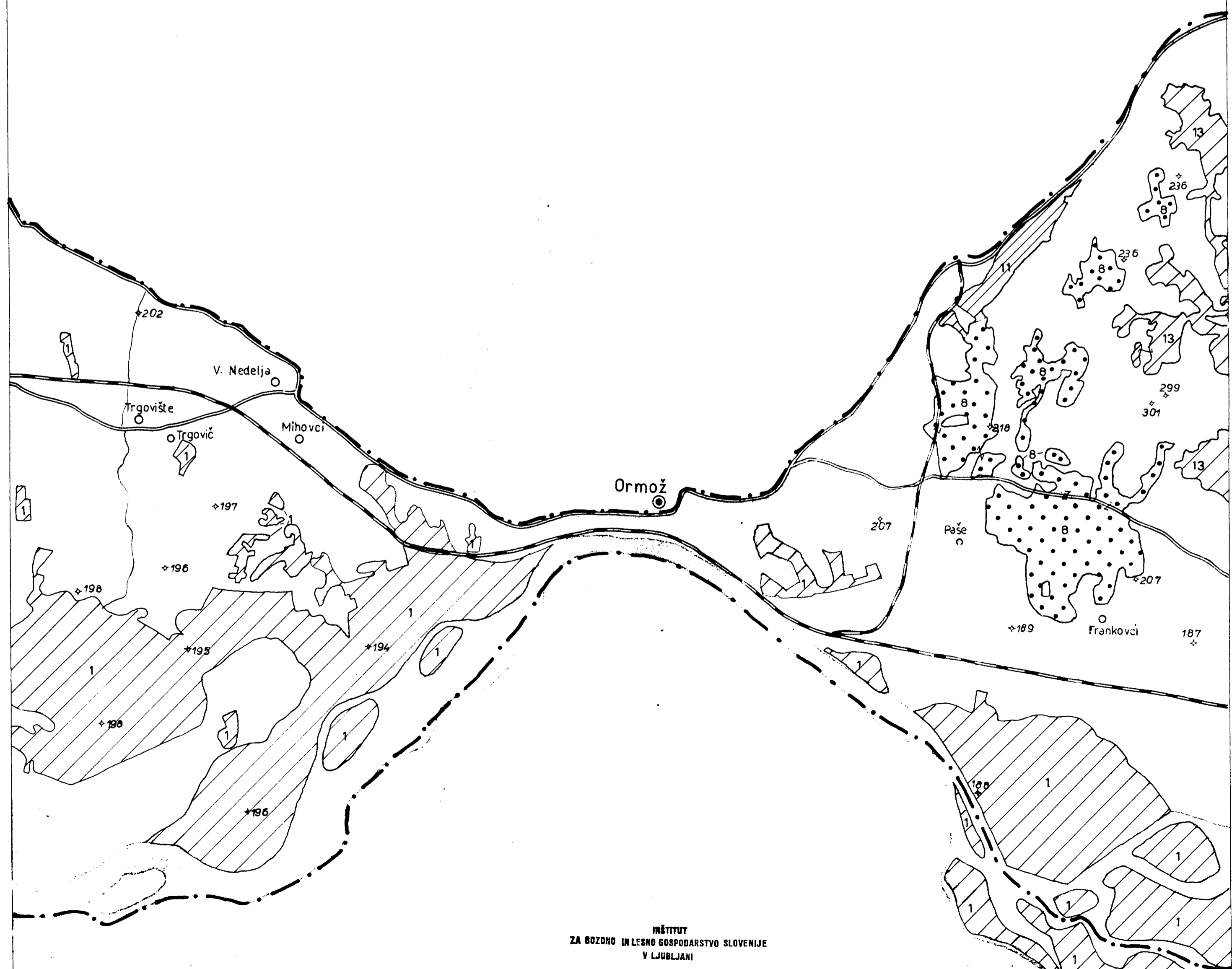


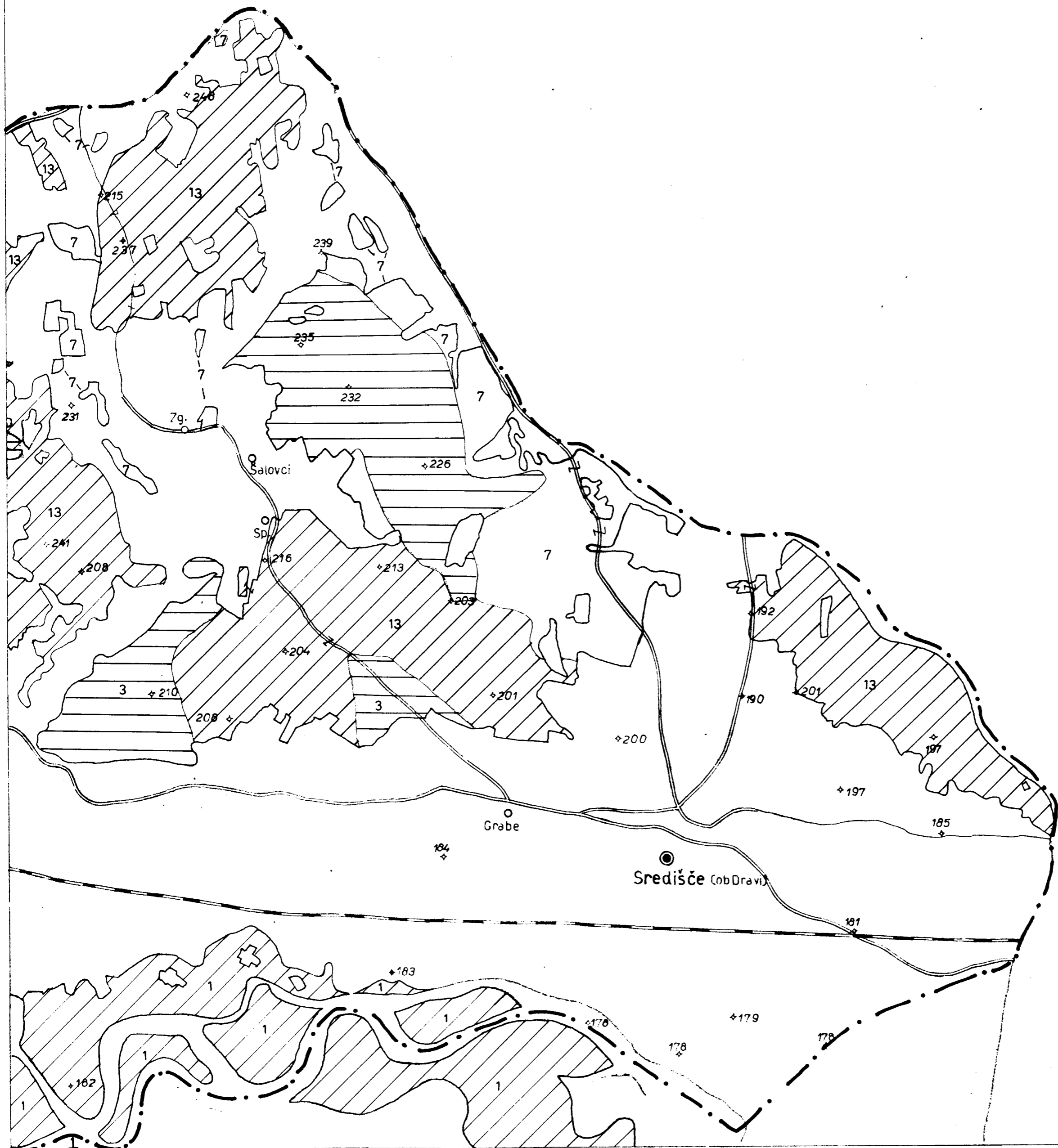












**PRIKAZ PRODUKCIJSKIH OBLIK LESA
V OBRAVNAVANIH GOZDNIH OBJEKTIH**

TOLMAČ ZA PRODUKCIJSKE OBLIKE LESA

TOLMAČ ZA PRODUKCIJSKE OBLIKE LESA



PRIRODNO GOZDNOGOSPODARSKA PRODUKCIJA LESA




POLINDUSTRIJSKA PRODUKCIJA LESA



INDUSTRIJSKA PRODUKCIJA LESA



IZKRČENA GOZDNA POVRŠINA



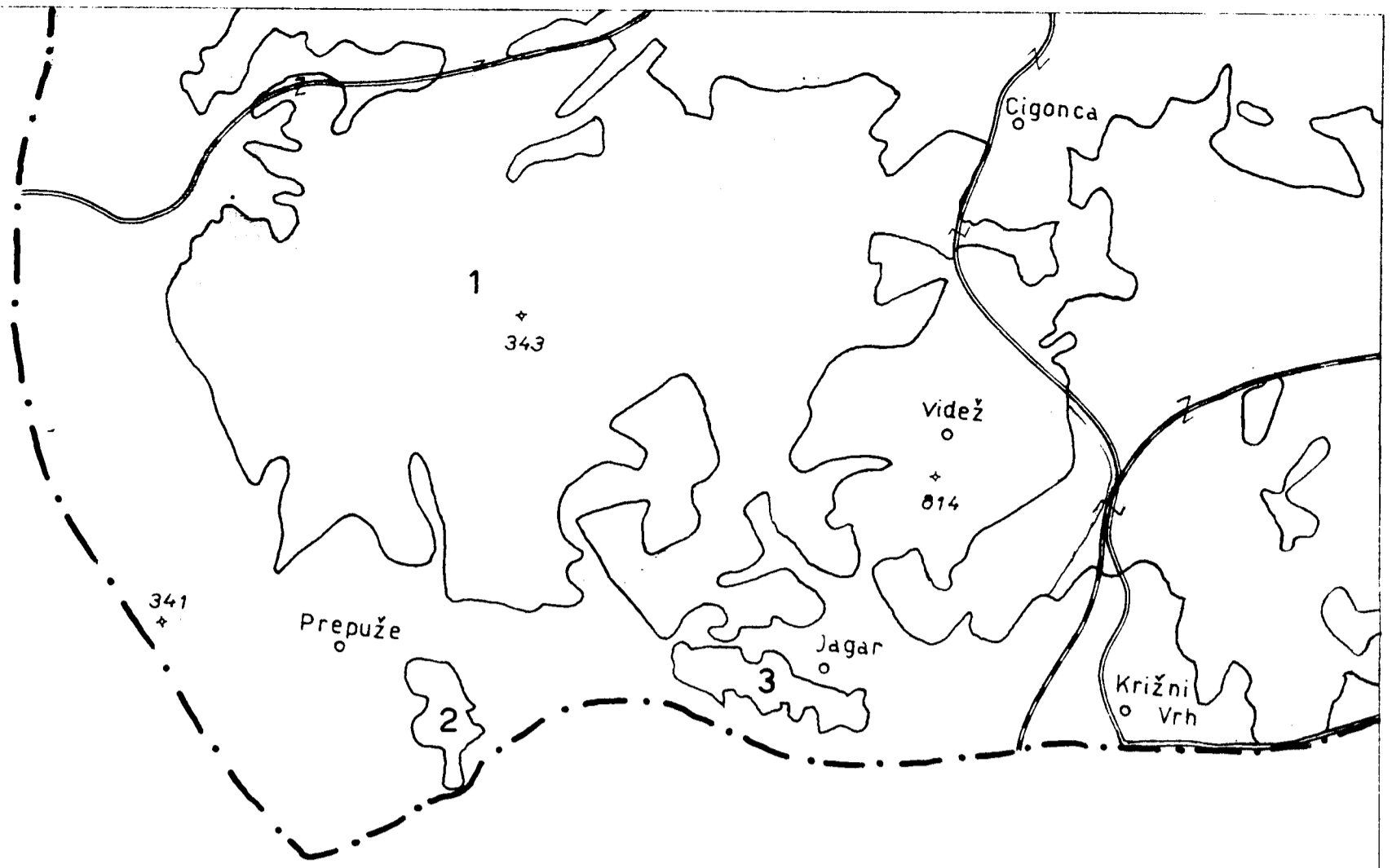
VODNI TOK

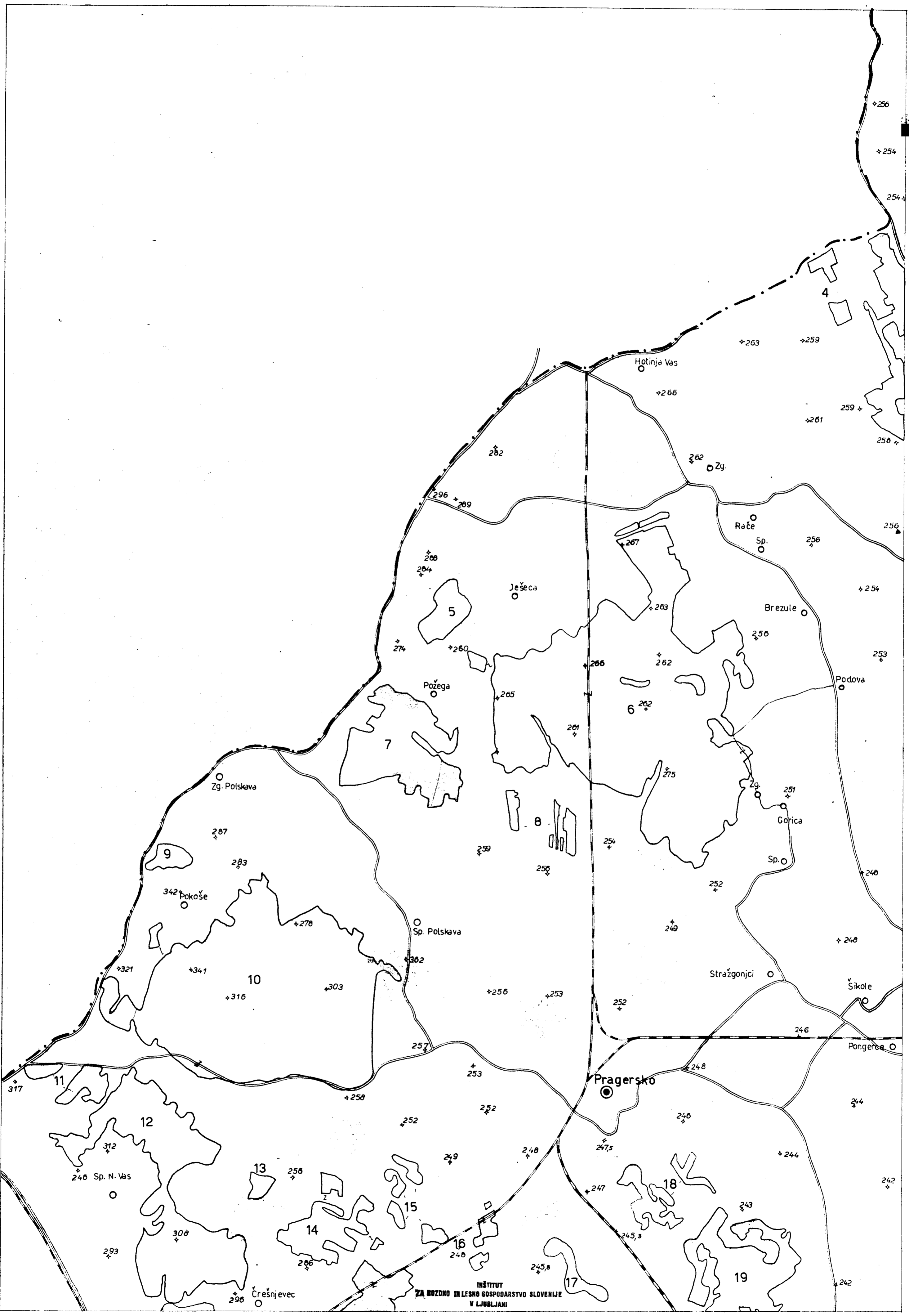
3,56,127,9,1

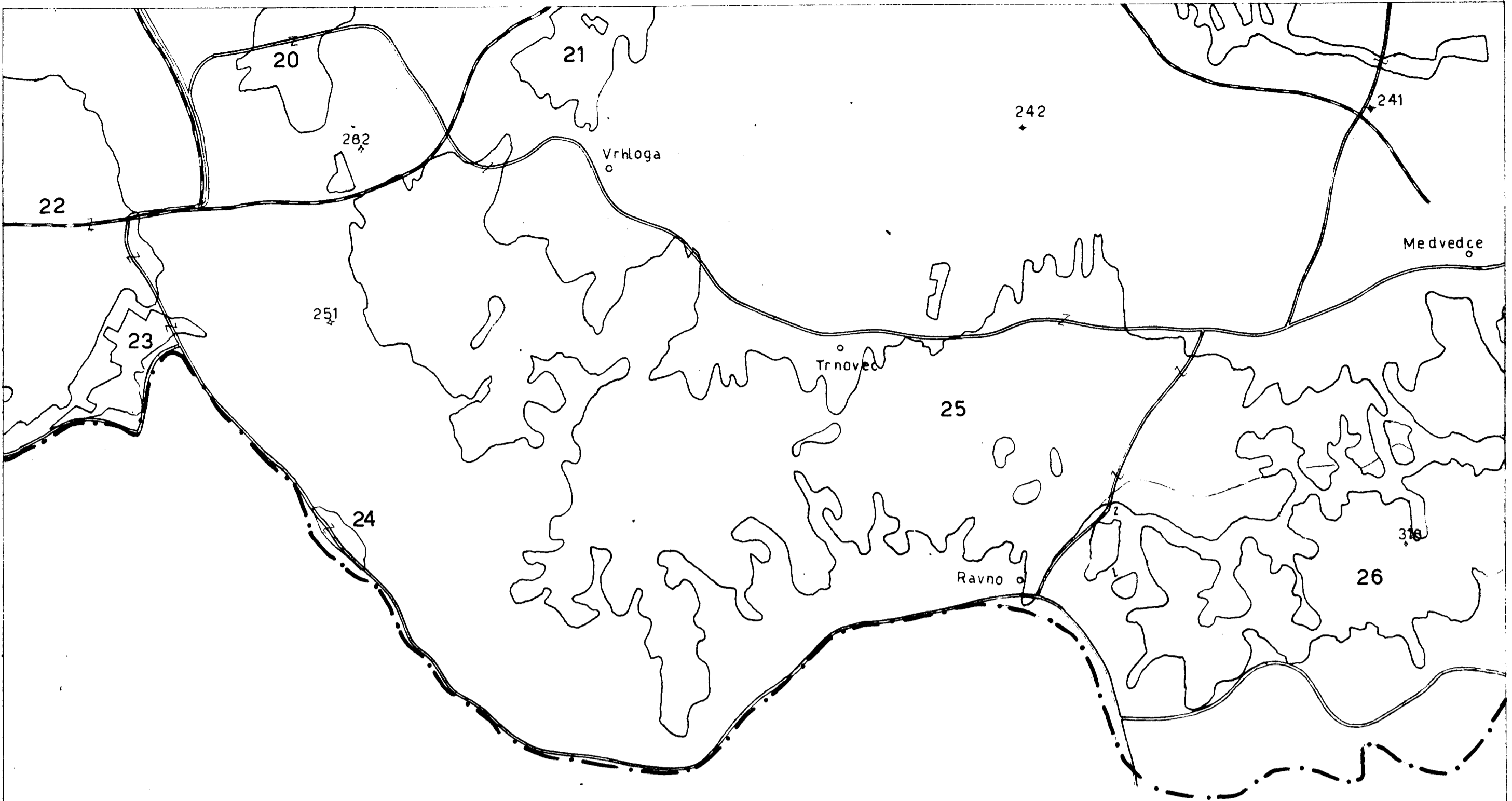
ŠTEVILKA OBJEKTA

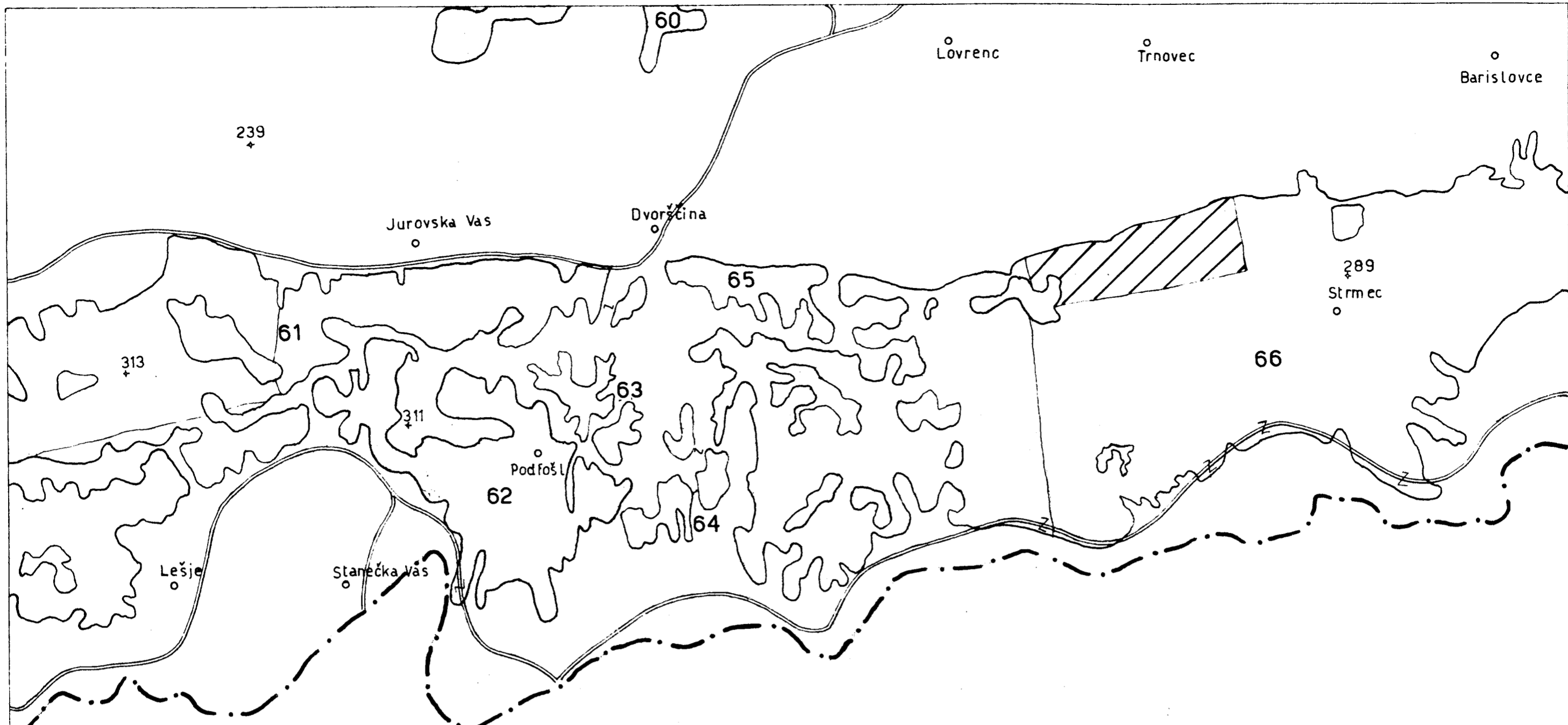


MEJA BAZENA





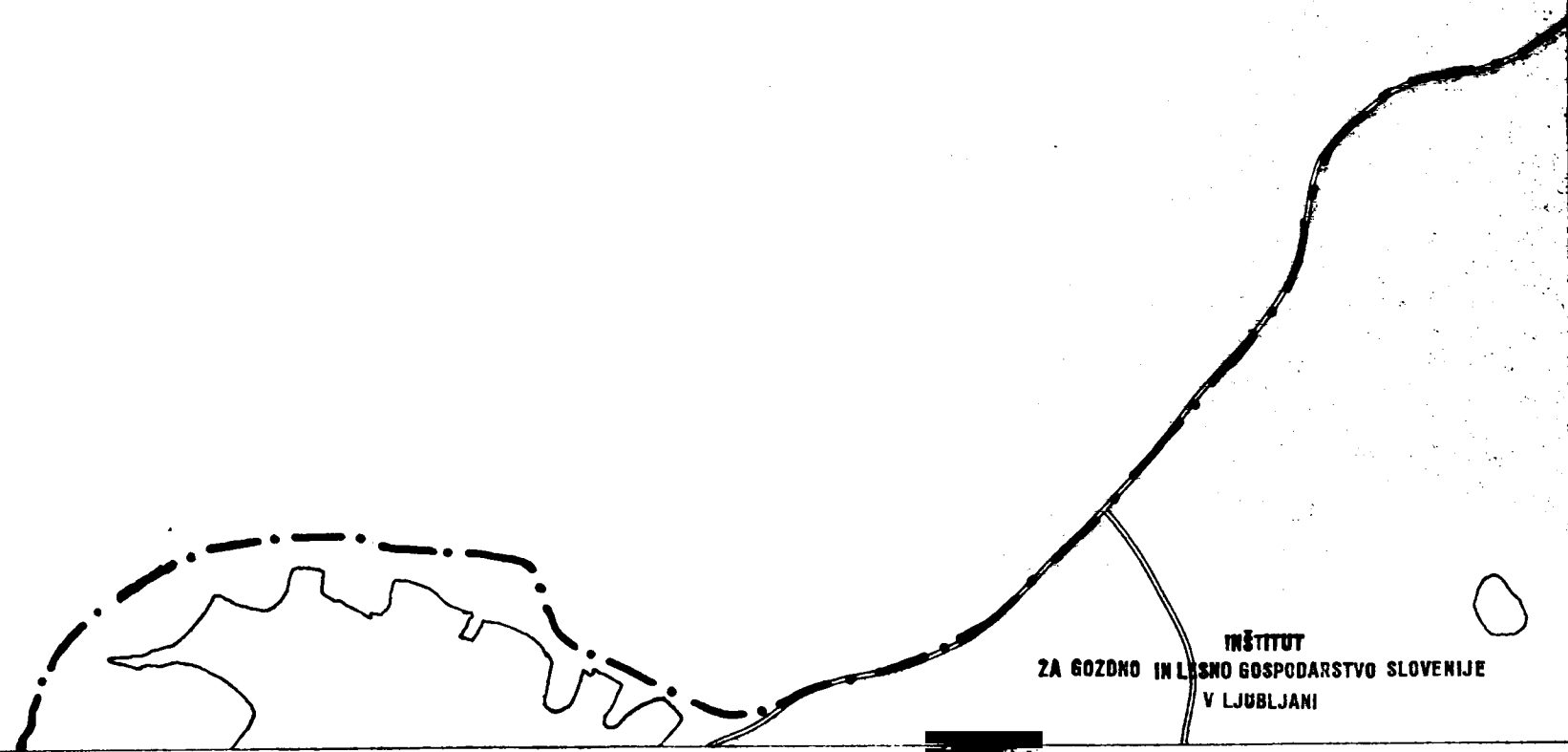




MARIBOR

4 - c





INŠTITUT
ZA GOZDNO IN LESNO GOSPODARSTVO SLOVENIJE
V LJUBLJANI

